


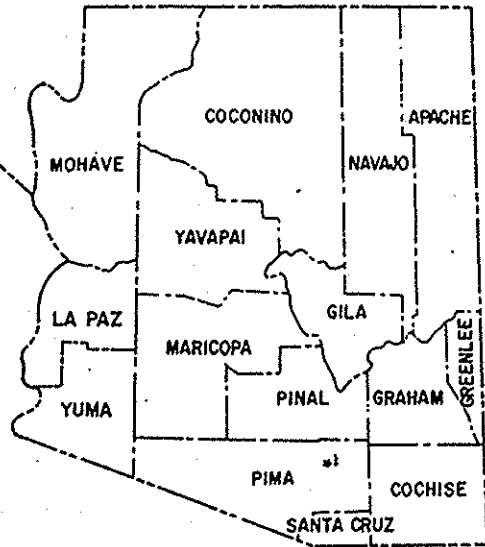
STATE OF ARIZONA  
DEPARTMENT OF TRANSPORTATION



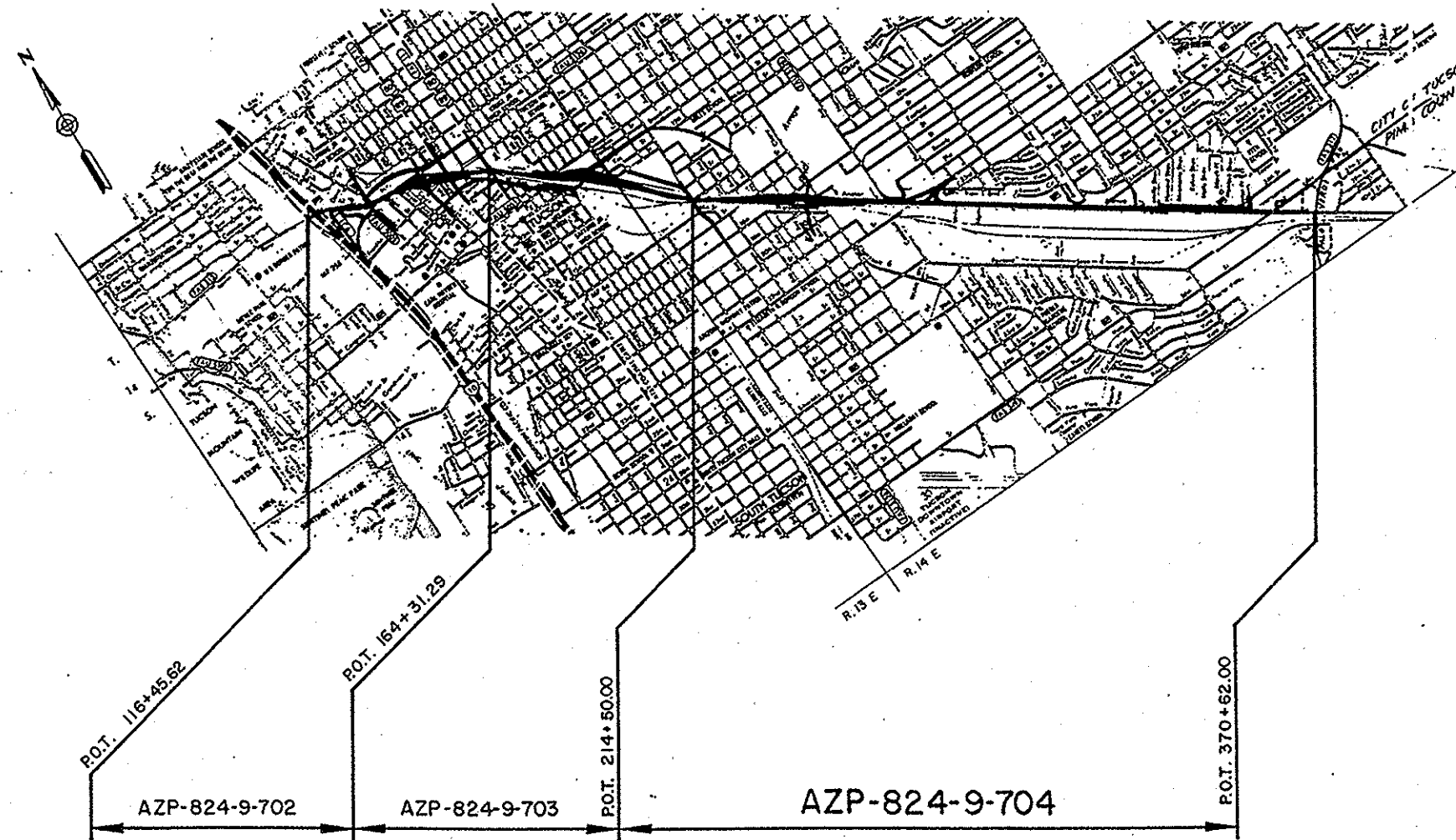

HIGHWAYS DIVISION  
RIGHT OF WAY PLAN OF THE  
AVIATION CORRIDOR HIGHWAY  
PARK AVE. — PALO VERDE RD.  
S.R. 210  
PROJECT NO. AZP-824-9-704

PIMA COUNTY  
LENGTH OF PROJECT

DISTRICT 2  
2.92 MILES



REGION	9	AMZ	AZP-824-9-704	J	71
DRAWING NUMBER	D-10-T-359				



Public Hearing Requirements Certified 7-18-85  
Environmental Clearance 5-6-85

Approved in accordance with Roadway Plans

*Robert P. Mackinnon* 8/20/85  
DEPUTY STATE ENGINEER DATE

ARIZONA DEPARTMENT OF TRANSPORTATION BOARD  
Approved for Right of Way Acquisition in accordance  
with Resolution Number R-95-002 Dated 11-21-83

W.O. FORD State Engineer

\_\_\_\_\_  
CHIEF DEPUTY STATE ENGINEER DATE

U.S. DEPARTMENT OF TRANSPORTATION  
FEDERAL HIGHWAY ADMINISTRATION

\_\_\_\_\_  
DIVISION ENGINEER DATE

DRAWING NO. D-10-T-359  
SHEET NO. 1 OF 71  
TRACS NO. H 0921 03R

R-95-002


OWNERSHIP				RECORD				ACQUISITION RECORD						
PARCEL NUMBER	OWNER	DESCRIPTION	TOTAL AREA SQ. FT.	AREA REQUIRED		EASEMENT AREA	REMAINDER		SHEET NUMBER	BOARD APPROVAL	TYPE & DATE OF INSTRUMENT	RECORDED		
				GROSS INCLUDING EXISTING R/W	NET EXCLUDING EXISTING R/W		LEFT	RIGHT				DATE	BOOK	PAGE
10-281	T.A. Rigg, et ux	Lots 11-16, Bk. 6, MONTCLAIR ADDITION	33578		33578				13 & 14	04/9/71	W.D. 01/19/71	04/29/71	3985	0186-0187
10-509	Robert E. Griffin, Trustee	Lot 15, Bk. 8, EASTMOOR	17012		17012				22		F.O.C. 3-18-91	4-9-91	9013	1072-1075
10-510	Richard T. Rodgers, et ux	Lot 18 & Pt. Lot 19, Bk. 10, MONTCLAIR ADDITION	8105		8105				13	08/08/85	W.D. 05/31/85	08/19/85	7600	1079
10-510-A	Richard T. Rodgers, et ux	Lots 16, 17 & Pt. Lot 15, Bk. 10, MONTCLAIR ADDITION	14589		14589				13		F.O.C. 7-13-89	8-10-89	8619	1070-1073
10-511	Charles R. McCain	Lots 10, 11, 12 & Aband. 30' Bk. H, PARKWAY TERRACE	20330		20330				18	11/27/85	W.D. 10/30/85	12/10/85	7677	1090-1091
10-520	Alan L. Levin, et ux	Lots 16-20 & Aband. 30' Bk. I, PARKWAY TERRACE	33957		33957				20	2-2-89	W.D. 10/11/88	2/17/89	8477	0611
10-524	Surety Title & Trust Co. TR#16908	Pt. of NE4 SE4 Sec. 20, T14S, R14E	59208		59208				23 & 25	5-25-87	W.D. 02/17/87	04/09/87	8010	0369-0370
10-524-A	CSC Financial Services, Inc. TR#27674	Pt. of NE4 SE4 Sec. 20, T14S, R14E	45013		4009	41004			23, 24, 25	10-5-89	W.D. 4-6-89	10/20/89	8647	0361-0363
10-529	Tucson Cashway Lumber Store Inc.	Lots 5-8, Bk. 4, MANLOVE ADDITION	31366		31366				9 & 12	11/28/86	W.D. 11/04/86	12/10/86	7928	0784-0785
10-530	Tucson Cashway Lumber Store Inc.	Lots 1-3, Bk. 3 & Lots 1-12, Bk. 9 & Aband. Fremont Ave., MANLOVE ADDITION	110108		110108				9 & 12	11/28/86	W.D. 11/04/86	12/10/86	7928	0782-0783
10-531	Ralphs Transfer Inc.	Pt. of SW4 SW4, Sec. 17, T14S, R14E	145910		145910				16	7-9-87	W.D. 6-5-87	7-29-87	8087	1847-72
10-532	Church of Jesus Christ LDS	Lots 11-13 & Aband. Aviation Hwy., Bk. I, PARKWAY TERRACE	20369		20369				20	05/22/87	W.D. 05/12/87	06/12/87	8055	0415-0416
10-532-A	Church of Jesus Christ LDS	Lots 14, 15 & Aband. Aviation Hwy., Bk. I, PARKWAY TERRACE	13581		13581				20	10/28/88	W.D. 8/16/88	11/14/88	8412	0538
10-534	Benjamin Anton, et ux	Pt. of SW4 SW4, Sec. 17, T14S, R14E	22771		22771				10 & 17		W.D. 8-13-87	10-14-87	8140	1895-1897
10-535	Mark Douglas Mons	Lots 8, 9 & Aband. Aviation Hwy., Bk. H, PARKWAY TERRACE	13198		13198				18		W.D. 6-3-87	7-29-87	8087	1867-1868
10-536	Arizona Glass & Mirror Co.	Pt. of SW4 SW4, Sec. 17, T14S, R14E	55251		7250	48001			18 & 19	3-31-89	W.D. 12/23/88	4/12/89	8514	0555
10-544	Ellis H. Brahm	Lot 5, CHERRY-CAMPBELL REDEV. SUBDIVISION	7253		7253				15	04/23/87	W.D. 04/01/87	05/05/87	8028	2721-2722
10-548	Southern Pacific Trans. Co.	Pt. of Sec. 17, 18, 20, 21, 29, T14S, R14E												
10-593	Emilia L. Obregon	Lots 3 & 4, Bk. 4, MANLOVE ADDITION	15998		15998				9	7-28-88	W.D. 6-15-88	8/15/88	8350	1899
10-594	William N. Dunn, et ux	Lot 4, Bk. 4, MANLOVE ADDITION							9					
10-595	Union Oil of California	Lots 1-3 & Pt. Lot 4, Bk. 2, MANLOVE ADDITION	28488		28488				9, 10, 12		O.I.P. 2-16-90	3-9-90	8741	0796-0801
10-596	Roy J. Trujillo	Lots 3, 4 & Pt. Lots 2 & 5, Bk. 1, MANLOVE ADDITION	7784		7784				10	9-2-88	W.D. 7-18-88	9-8-88	8367	1031-33
10-597	Richard T. Rodgers, et ux	Lots 1, 2, Bk. 1, MANLOVE ADDITION & Pt. Lot 5, Bk. 22, BRUCKNERS ADDITION	12231		12231				10	3-4-89	W.D. 11-18-88	3-21-89	8498	0399
10-598	Michael J. Clark, et ux	Lot 6 & Pt. Lots 5 & 7, Bk. 22, BRUCKNERS ADDITION	17588		276	17312			10	7-13-89	W.D. 5-2-89	7-25-89	8586	0021
10-599	Bruce G. Marshall	Lot 8 & Pt. Lot 7, Bk. 22, BRUCKNERS ADDITION	13757						10		F.O.C. 6-17-93	8-5-93	9599	1064-1067
10-600	Diego A. Navarrette, et ux	Lots 9, 10 & Pt. Lots 11 & 12, Bk. 21, BRUCKNERS ADDITION	12847		12847				10	5-18-89	W.D. 4-2-88	5-26-89	8546	0213
10-601	Ace Food Service, Inc.	Lots 14-16 & Pt. Lot 13, Bk. 20, BRUCKNERS ADDITION, Pt. Bk. 4, INDUSTRIAL ADDITION	33422		10160	23262			10 & 11		W.D. 9-4-90	11-28-90	8923	1071-1072
10-602	State Of Arizona	Pt. Lots 12 & 13, Bk. 20, BRUCKNERS ADDITION	4101		3372	729			11					
10-603	Fidelity National Title TR#10248	Lots 9-11 & Pt. Lot 12, Bk. 20, BRUCKNERS ADDITION, Pt. Bk. 4, INDUSTRIAL ADDITION	30099		30099				11		F.O.C. 2-28-92	5-4-92	9283	0330-0334
10-604	AWECO Leasing, Inc.	Lots 14-16, Bk. 19, BRUCKNERS ADDITION & Pt. Bk. 4, INDUSTRIAL ADDITION	34072		7992	26080			11	5-18-89	W.D. 1-5-89	6-5-89	8551	0111
10-605	Don Rider, et ux	Lots 9-13, Bk. 19, BRUCKNERS ADDITION	14382		14382				11		W.D. 11-28-88	1-17-89	8455	0378
10-606	Francisco R. Romero	Lots 1-4, Bk. 15, MANLOVE ADDITION	20794		20794				12	3-17-89	W.D. 2-3-89	3-31-89	8506	0789
10-607	James E. Smoot, et al	Lots 5 & 6, Bk. 15, MANLOVE ADDITION	15798		15798				12	5-18-89	W.D. 2-22-89	6-5-89	8551	0106

#146 INCHES 2

PLAN NO. R-95-002  
SHT. NO. 2 of 71

- NOTE 1 - Access Rights Required
- NOTE 2 - Release of Damages
- NOTE 3 - Rail Rights Required - (Release of Damages)
- NOTE 4 - Aerial Rights Excluded
- NOTE 5 - Pending Final Design
- NOTE 6 - PAR. 10-601 Is To Be Acquired As A Total Take.
- NOTE 8 - U.E.: Utility Emt.
- NOTE 9 - R.E.: Railroad Emt.
- NOTE 10 - Par. 10-602 acquired by Resolution of establishment.

REVISIONS				REVISIONS				DRAWING NO.		D-10-T-359		ARIZONA DEPARTMENT OF TRANSPORTATION	
C.O. NO.	DATE	BY	DESCRIPTION	C.O. NO.	DATE	BY	DESCRIPTION	HARD COPY	COUNTY	PIMA	HIGHWAY	RIGHT OF WAY PLANS SERVICES	
8248	12/91	RAM	Par. 10-601	7723	3/8/88	J.S.	Rev. Para. 10-601, 10-604, Rev. Notes 8 & 3, Added Util. Ref. Rev. Sht. Nos.						
8445	9/14/83	RAM	Revised Areas Par. 10-595, Added Note 8	7770	8/3/88	MTP	Revised Owner to Par. 10-524-A.						
8894	1-26-94	MTR	Revised Area Par. 10-602 & Added Note # 10.	7835	2/28/89	L.T.	Added Trace No. 1, Rev. Para. 10-593, 10-596, 10-597, Deleted Para. 10-594.						
						L.T.	Rev. Ownership Par. 10-605						
				7894	9/29/89	L.T.	Added TCE Par. 10-599, Rev. Area Par. 10-603.						
				8072	1/11/90	G.H.A.	Rev. Owner Name & Added Note to Par. 10-601						



OWNERSHIP				RECORD				ACQUISITION RECORD						
PARCEL NUMBER	OWNER	DESCRIPTION	TOTAL AREA SQ. FT.	AREA REQUIRED		EASEMENT AREA	REMAINDER		SHEET NUMBER	BOARD APPROVAL	TYPE & DATE OF INSTRUMENT	RECORDED		
				GROSS INCLUDING EXISTING R/W	NET EXCLUDING EXISTING R/W		LEFT	RIGHT				DATE	BOOK	PAGE
10-608	City of Tucson	Lot 7, Blk. 15, MANLOVE ADDITION	7923		7923				12		Q.C.D. 7-11-89	9-19-90	8876	0951-0972
10-609	Wheel Equipment, Inc.	Lots 8-11, Blk. 15, MANLOVE ADDITION	31705		16293		15412		12		F.O.C. 6-28-89	8-3-89	8593	0690-0694
10-610	Southeastern Public Service Co.	Pt. Blk. 33, BRUCKNERS ADDITION	12975		12975				12		F.O.C. 8-23-90	9-19-90	8876	0943
10-611	Russell Southwest Corporation	Lots 5-8, Blk. 34, BRUCKNERS ADDITION	38887		38887				12 & 13	4-29-88	W.D. 4-5-88	5-13-88	8286	2050
10-612	Russell Southwest Corporation	Lots 1-3, Blk. 13, RANDOLPH ADDITION Lots 1-5, Blk. 4, MONTCLAIR ADDITION	58022		34246		23776		13	5-20-88	W.D. 4-11-88	5-31-88	8297	2797
10-613	C-Poultry Company Ltd.	Lots 20, 21 & Pt. Lot 19, Blk. 10, MONTCLAIR ADDITION & Lot 1, Blk. 35, BRUCKNERS ADDITION & Aband. Mountain Ave.	23925		23925				13	11-12-88	W.D. 11-04-88	12-23-88	8440	582-584
10-614	Buxton-Smith Mercantile Co.	Lots 1-6 & Aband. Alley, Blk. 5, MONTCLAIR ADDITION	27964		27964				13	5-6-88	W.D. 2-3-88	5-18-88	8289	0968
10-615	H & I Enterprises Inc.	Lots 8-14 & Pt. Lot 15 Blk. 10, MONTCLAIR ADDITION	52953		52953				13	6-27-88	W.D. 4-12-88	6-30-88	08314	945-947
10-616	Nanberry Investments	Lots 1-5, 7-10 & Aband. Alley, Blk. 6, MONTCLAIR ADDITION	67999		32590		35409		13 & 14		F.O.C. 3-25-91	5-23-91	9045	0633-0637
10-617	Char-Bert Inc.	Lots 2-7, Blk. 10, MONTCLAIR ADDITION	40526		40526				13 & 14		F.O.C. 2-20-91	4-9-91	9013	1076-1079
10-618	City of Tucson	Triangle Lying W. of Blk. 8, MONTCLAIR ADDITION	1770		1770				14		Q.C.D. 7-11-89	9-19-90	8876	0951-0972
10-619	Ben H. Schermerhorn, TRUSTEE	Lots 2, 3, 6, 7, 10 & Pt. Lots 11, 14 & 15, Blk. 7, MONTCLAIR ADDITION	50072		13122		36950		14	2-16-89	W.D. 11-23-89	3-21-89	8498	0404
10-620	City of Tucson	Lots 1, 4, 5, 8, 9, 12, 13, 16 & Pt. 11, 14 & 15, Blk. 7, Blk. 8, Exc. Rd., Lots 1-9 Blk. 9 & Lot 1, Blk. 10, MONTCLAIR ADDITION	179183		131520 NOTE 4		47663		14		Q.C.D. 7-11-89	9-19-90	8876	0951-0972
10-623	Joseph Kivel, et ux	Lots 1-11, RESUB. LOTS 1-51, ALTADENA HEIGHTS	103064		103064				14, 15, 16		F.O.C. 3-18-91	4-9-91	9013	1068-1071
10-624	United Jewish Welfare Fund of Orange County	Pt. Lot 10 CHERRY-CAMPBELL REDEV. SUB., Aband. Alley & Pt. Blk. 42, ALTADENA HEIGHTS	5056		5056				14 & 15	7-28-88	W.D. 6-11-88	8-15-88	8350	1596
10-625	R. B. Spangler Jr., et al	Pt. Lot 10 CHERRY-CAMPBELL REDEV. SUB., Aband. Alley & Pt. Blk. 42, ALTADENA HEIGHTS	26303		26303				14 & 15	2-16-89	W.D. 8-4-88	2-23-89	8480	0326
10-626	Michael A. DeBell, et al	Pt. Lot 10, CHERRY-CAMPBELL REDEV. SUB.	80778		50273		30505		14 & 15	2-2-89	W.D. 12-15-88	2-17-89	8477	0563
10-627	Industrial Plaza Assoc., et al	Lots 1-5, 8-12 & Pt. Lot 7, Blk. 43, ALTADENA HEIGHTS & Pt. Lot 7 CHERRY-CAMPBELL REDEV. SUB.	111314		47119		64195		15		F.O.C. 6-4-91	9-3-91	9115	0613-0618
10-628	Duane Hulse	Lot 6 CHERRY-CAMPBELL REDEV. SUB., Lot 6 & Pt. Lot 7, ALTADENA HEIGHTS	18392		18392				15		F.O.C. 2-1-90	2-14-90	8741	0807-0810
10-629	United Sheet Metal of Az.	Lot 4, CHERRY-CAMPBELL REDEV. SUB.	22361		22361				15	10/8/87	W.D. 09/21/87	10/21/87	08145	1422-1424
10-630	L & W Construction Inc.	Lot 3, CHERRY-CAMPBELL REDEV. SUB.	18746		18746				15 & 16	02/19/88	W.D. 01/25/88	3-4-88	8236	0260-0261
10-631	City of Tucson	Lot 2, & Pt. Lots 7 & 8, CHERRY-CAMPBELL REDEV. SUB.	278600		63065		215535		15 & 16		Q.C.D. 7-11-89	9-19-90	8876	0951-0972
10-632	Alice Rosalie Miller	Lots 4-6, Blk. 46, ALTADENA HEIGHTS	18735		18735				15 & 16	4-29-88	W.D. 2-4-88	5-5-88	8280	11-919
10-633	Cecelia M. Hammarstrom	Lots 52-56, Blk. 47, ALTADENA HEIGHTS	11532		11532				16	02/19/88	W.D. 01/29/88	3-4-88	8236	0251-0252
10-634	City of Tucson	Pt. of SW4 SW4, Sec. 17, T14S, R14E	143442		143442				16 & 18		Q.C.D. 7-11-89	9-19-90	8876	0951-0972
<del>10-635</del>	<del>City of Tucson</del>	<del>Pt. of SW4 SW4, Sec. 17, T14S, R14E</del>							16 & 18					
10-636	City of Tucson	Lots 1-13 & Aband. Alley, Blk. A, Aband. Aviation Hwy., Lots 1 & 2, Blk. H, PARKWAY TERRACE	114281		109513		4768		18 & 19		Q.C.D. 7-11-89	9-19-90	8876	0951-0972
10-637	City of Tucson	Pt. of 1 & 2, Blk. B, PARKWAY TERRACE	5120		5120				18 & 19		Q.C.D. 7-11-89	9-19-90	8876	0951-0972
10-638	Larry B. Smith	Lot 3 & Pt. Lot 4, Blk. B, PARKWAY TERRACE	4870		4870				18 & 19	6-22-89	W.D. 7/24/88	7-7-89	8574	0423
10-639	J.D. Investments, et al	Lots 11, 12, & Aband. Aviation Hwy., Blk. J, PARKWAY TERRACE	13557		13557				20	02/19/88	W.D. 01/26/88	3-4-88	8236	0257-0258
10-640	Mary L. Crisman, et al	Lots 13-15 & Aband. Aviation Hwy., Blk. J, PARKWAY TERRACE	20336		20336				20		F.O.C. 8-23-90	9-19-90	8876	0947
10-641	Az. Transportation Credit Union	Lots 16-20 & Aband. Aviation Hwy., Blk. J, PARKWAY TERRACE	33899		33899				20		F.O.C. 1-29-91	3-19-91	8998	0857-0861
10-642	Edward E. Bearman, et al	Tri. Tract & Aband. Aviation Hwy., NW4, Sec. 20 T14S, R14E	32322		10409		21913		20 & 21	11-03-89	W.D. 9-20-88	01-23-89	8459	514-516

#146 INCHES 3

0 1 2  
PLAN NO. R-95-002  
SHT. NO. 3 of 71

- NOTE 1 - Access Rights Required
- NOTE 2 - Release of Damages
- NOTE 3 - Rail Rights Required - (Release of Damages)
- NOTE 4 - Aerial Rights Excluded
- NOTE 5 - Pending Final Design

REVISIONS				DRAWING NO.	ARIZONA DEPARTMENT OF TRANSPORTATION HIGHWAYS DIVISION	
C.O. NO.	DATE	BY	DESCRIPTION	D-10-T-359	RIGHT OF WAY PLANS SERVICES	
7823	6/6/88	J.S.	Rev. Pars. 10-609, 10-612, 10-631, 10-634, Deleted Parcel 10-635.	COUNTY	PIMA	
		J.S.	Rev. Notes 2 & 3; Added Util. Ref. Rev. Sht. Nos.	DRAWN	M. GIVENS	
7835	2/28/89	L.T.	Added Tracts No. 1 Rev. Pars., 10-625, 10-630, 10-634; Rev. Ownership Pars.	CHECKED	J.D. ALESSIO	
		L.T.	10-611.	SCALE	N. T. S.	
7804	4/5/89	M.R.G.	Rev. Ownership Par. 10-616.	ROUTE	S.R. 210	
				LOCATION	PARK AVENUE - PALO VERDE ROAD	




OWNERSHIP				RECORD				ACQUISITION RECORD						
PARCEL NUMBER	OWNER	DESCRIPTION	TOTAL AREA SQ. FT.	AREA REQUIRED		EASEMENT AREA	REMAINDER		SHEET NUMBER	BOARD APPROVAL	TYPE & DATE OF INSTRUMENT	RECORDED		
				GROSS INCLUDING EXISTING R/W	NET EXCLUDING EXISTING R/W		LEFT	RIGHT				DATE	BOOK	PAGE
10-643	Herman Goodman, et ux	Lot 15, Blk. 12, -E1 CAMPO ESTATES	20880		14338		6542		22	4-15-88	5-14-88	4-26-88	8273	1089-41
10-644	Aviation Investments	Lots 14-17, Blk. 4, E1 CAMPO ESTATES	57993		57993				22,23,24		F.O.C. 10-5-90	11-20-90	8918	0669-0673
10-645	Davis Homes Inc.	Pt. of NE4 SE4 Sec. 20, T14S, R14E	6336		6336				23 & 24		F.O.C. 7-10-89	8-3-89	8593	0695-0699
10-646	Richard H. Davis, et ux	Pt. of NE4 SE4 Sec. 20, T14S, R14E	34817		34817				23 & 24		F.O.C. 7-10-89	8-3-89	8593	0695-0699
10-647	John E. Thornhill, et ux	Pt. of NE4 SE4 Sec. 20, T14S, R14E	63295		11433		51862		23 & 24	1-13-89	W.D. 10-19-89	03-24-89	8501	403-405
10-648	Federic M. Varela, et al	Pt. of NE4 SE4 Sec. 20, T14S, R14E	45013		6783		38230		23 & 24		F.O.C. 7-25-91	11-20-91	9169	0398-0402
10-649	James M. Kazal, et ux	Lot 4, Blk. 10, COUNTRY CLUB PARK	25047		4235		20812		27	10-12-89	W.D. 8-4-89	1-31-90	8716	1572-74
10-650	Helene M. Brown, et al	Pt. of Blk. 11, COUNTRY CLUB PARK	40537		2149		38388		27 & 29		W.D. 5-2-29	7-25-90	8837	0368-0369
10-670	Juventino R. Leon, et ux	Lots 4-6, Blk. 9, MANLOVE ADDITION	22512		7504		15008		12	4-21-89	W.D. 4-7-89	5-3-89	8529	1435
<del>10-671</del>	<del>Wheel Equipment, Inc.</del>	<del>Lots 10 &amp; 11, Blk. 15, MANLOVE ADDITION</del>							12 & 13					
10-672	H & I Enterprises Inc.	Lots 6 & 7, Blk. 3, MONTCLAIR ADDITION	15000		15000				13	02/19/88	WD 01/22/88	3-4-88	8236	0254-0255
<del>10-673</del>	<del>City of Tucson</del>	<del>Pt. Lots 7 &amp; 8, V. CHERRY CAMPBELL ROAD, SUB</del>							15					
10-674	Ed Holderness Supplies Inc.	Lots 1-3, Pt. Lot 5, Blk. 10 & Pt. Blk. 11, COUNTRY CLUB PARK Lots 9-19 & 31-39, TUCSON INDUSTRIAL PARK Lots 8 & 9, FRIEBUS INDUSTRIAL PARK	296044						27,28,29		F.O.C. 7-24-92	9-28-92	9385	0508-0524
10-675	PARPAC	Pt. Lot 39, TUCSON INDUSTRIAL PARK	24500						27,28,29		R.O.D. 9-11-92			
<del>10-676</del>	<del>Marshall Northington, et ux</del>	<del>Lot 40, TUCSON INDUSTRIAL PARK</del>							27 & 28					
10-677	Virginia Northington	Pt. Lots 40 & 41, TUCSON INDUSTRIAL PARK	41650						28 & 29					
10-700	Doss Moving and Storage Inc.	Pt. Blk. 2, INDUSTRIAL ADD' N'	45435		2940		42495		10 & 11		F.O.C. 10-30-92	12-4-92	9431	1880-1884
10-701	Desert Design Consultants, Inc.	Pt. Lots 4 & 5, Blk. 2, MANLOVE ADDITION	7519		22	2300 T.C.E. 435 U.E. (8)	7497 7319		9,10,12		W.D. 9-2-94	9-30-94	9889	0751-0752
<del>10-702</del>	<del>Michael J. Clark, et ux</del>	<del>Pt. Lots 3 &amp; 4, Blk. 2, MANLOVE ADDITION</del>							10 & 12					
<del>10-703</del>	<del>Tucson Pipe &amp; Supply, Inc.</del>	<del>Pt. Lots 2-9, A Aband. Santa Rita Ave Blk. 95, BRUCKNERS ADDITION</del>							12 & 13					
10-743	Frank S. & Beatrice F. Linares	Lot 6, Blk. 6, MONTCLAIR ADDITION	6989		6989				13	5-27-88	W.P. 3-14-88	6-8-88	8303	0866-0868
<del>10-744</del>	<del>Southwestern Public Service Co.</del>	<del>Lots 8-11, Blk. 2, MANLOVE ADDITION &amp; Pt. Blk. 22 &amp; 33, BRUCKNERS ADDITION</del>							10 & 12					
<del>10-747</del>	<del>Ed Holderness Supplies Inc.</del>	<del>Lots 31-36, TUCSON INDUSTRIAL PARK &amp; Pt. Blk. 11, COUNTRY CLUB PARK</del>							27,28,29					
10-748	Fidelity National Title Agency Inc. Arizona	Pt. Blk. 11, COUNTRY CLUB PARK	42420		488	300 T.C.E.	37602		27,28,29		W.D. 8-11-92	1-8-93	9454	0885-0887
<del>10-749</del>	<del>Wendell J. Baker, et al</del>	<del>Pt. Lots 42 &amp; 43, TUCSON INDUSTRIAL PARK</del>							28					
10-750	Helene M. Brown, et al	Pt. Lots 41 & 42, TUCSON INDUSTRIAL PARK	19600						28 & 29					
10-751	Fidelity National Title Agency Inc., AZ Trustee	Pt. Lots 42 & 43, TUCSON INDUSTRIAL PARK	17960						28 & 29					
10-752	Russell Sigler Inc.	Lot 44 & Pt. Lot 43, TUCSON INDUSTRIAL PARK	38165						28 & 29		R.O.D. 6-1-92			
10-753	L. William Dorson, et al	Pt. Lot 45, TUCSON INDUSTRIAL PARK	11331						28 & 29		R.O.D. 12-27-88	3-23-89	8492	0856
10-754	Jerrold M. Lyons TR	Pt. Lot 45, TUCSON INDUSTRIAL PARK	13169						28 & 29					
10-755	James W. Stewart, et al	Pt. of SW4 SW4 Sec. 17, T14S, R14E	81260						17		F.O.C. 3-9-92	5-4-92	9283	0335-0339
10-763	Pima County	Pt. of NW4 NE4 Sec 28 T14S, R14E	201860						28		G.C.D. 3-14-89	4-25-89	8523	0841-0842
10-768	William J. Baker, et ux	Pt. of NW4 NE4 Sec. 28 T14S, R14E	92966		7319		85647		28		F.O.C. 6-28-91	9-3-91	9115	0605-0608

#146 INCHES 4

PLAN NO. R-95-002  
SHT. NO. 4 of 71

- NOTE 1 - Access Rights Required
- NOTE 2 - Release of Damages
- NOTE 3 - Rail Rights Required - (Release of Damages)
- NOTE 4 - Aerial Rights Excluded
- NOTE 5 - Pending Final Design
- \* Uneconomic Remnant
- NOTE 6 - TO BE ACQUIRED AS TOTAL TAKE.
- NOTE 7 - Access Rights Only To Be Acquired
- NOTE 8 - U.E.: Utility Emtl.

REVISIONS				REVISIONS				DRAWING NO. D-10-T-359		ARIZONA DEPARTMENT OF TRANSPORTATION HIGHWAYS DIVISION	
C.O. NO.	DATE	BY	DESCRIPTION	C.O. NO.	DATE	BY	DESCRIPTION	HARD COPY	COUNTY	PIMA	RIGHT OF WAY PLANS SERVICES
8030	11-22-89	NRG	ADDED NOTE 6	7823	5/8/88	J.S	Rev. Para. 10-843, 10-844, 10-874, 10-748, 10-763, 10-748, Rev. Notes 2 & 3; Deleted				
8049	12-27-89	MTR	Revised Owner Name on Par. 10-748			J.S	Para. 10-871, 10-873, 10-875, 10-876, 10-877, 10-747, 10-749, 10-750, 10-781				
8183	6-19-90	LLS	Deleted Para. 10-702, 10-739, 10-744, ADDED NOTE 7			J.S	10-752, 10-754; Added Util. Ref. Rev. Sht. Notes				
8248	12/90	L.E.T.	Reinstated Para. 10-875, 10-877, 10-750, 10-761, 10-762, 10-764	7855	2/28/89	L.T.	Added Tracs No. Rev. Parcel 10-701				
8385	8/12/91	L.T.L.	ADDED NOTE 3. TO PARCEL 10-748	7947	6-13-89	JCH	Rev. ownership Par. 10-701				
8665	9/14/93	ASM	Revised Areas Parcel 10-701, Added Note 8	7994	9/29/89	L.T.	Added T.C.E.'s Para. 10-650 & 10-748, Rev. T.C.E. Par. 10-701				



OWNERSHIP			RECORD				ACQUISITION RECORD							
PARCEL NUMBER	OWNER	DESCRIPTION	TOTAL AREA SQ. FT.	AREA REQUIRED		EASEMENT AREA	REMAINDER		SHEET NUMBER	BOARD APPROVAL	TYPE & DATE OF INSTRUMENT	RECORDED		
				GROSS INCLUDING EXISTING R/W	NET EXCLUDING EXISTING R/W		LEFT	RIGHT				DATE	BOOK	PAGE
10-769	Saul Olivarez, et ux	Lot 6, Blk. 7, MANLOVE ADDITION	8000		200		7800		9 & 12		W.D. 10-28-88	2-28-89	8483	0255
10-770	John L. Thames, et al	Lot 8, Blk. 6, EASTMOOR	10496		NOTE 1	339 NOTE 6			21		ESMT 2-9-89	12-15-89	8685	0556-0558
10-771	Jesus G. Noriega, et ux	Lot 9, Blk. 6, EASTMOOR	8508		NOTE 1	446 NOTE 6			21		ESMT 11-10-88	6-20-89	8562	0510
10-772	Rodolfo Gradillas	Lot 10, Blk. 6, EASTMOOR	8469		NOTE 1	325 NOTE 6			21		ESMT 11-9-88	4-12-89	8514	0368
10-773	Steve J. Kopencey, et ux	Lot 11, Blk. 6, EASTMOOR	8471		NOTE 1	325 NOTE 6			21		ESMT 11-9-88	4-12-89	8514	0374
10-774	Julio Q. Escobar, et ux	Lot 12, Blk. 6, EASTMOOR	8474		NOTE 1	325 NOTE 6			21		ESMT 12-20-88	4-12-89	8514	0377
10-775	Ronald D. Curtis, et ux	Lot 13, Blk. 6, EASTMOOR	9385		NOTE 1	372 NOTE 6			21		ESMT 4-6-89	6-23-89	8565	0398
10-776	Charles B. Goetz, et ux	Lot 14, Blk. 6, EASTMOOR	9464		NOTE 1	374 NOTE 6			21		ESMT 12-20-88	5-8-89	8532	0351
10-777	Daniel Pavone, et ux	Lot 15, Blk. 6, EASTMOOR	10049		NOTE 1	379 NOTE 6			21		ESMT 12-8-88	6-20-89	8562	0549
10-778	Raul O. Villa, et ux	Lot 16, Blk. 6, EASTMOOR	10991		NOTE 1	387 NOTE 6			21		ESMT 10-4-89	3-8-90	8740	0610-0612
10-779	Carl W. Stinchfield, et ux	Lot 17, Blk. 6, EASTMOOR	12329		NOTE 1	398 NOTE 6			21		ESMT 11-9-88	8-16-89	8602	0156
10-780	Tim Moreno Lujan	Lot 18, Blk. 6, EASTMOOR	13049		NOTE 1	406 NOTE 6			21		ESMT 11-30-88	4-12-89	8514	0380
<del>10-781</del>	<del>Edgar D. Zerk, et ux</del>	<del>Lot 19, Blk. 6, EASTMOOR</del>							21					
10-782	City of Tucson Parks & Recreation	EASTMOOR PARK, NE4 Sec 20, T14S, R14E	93641		11784		81857		21 & 22		Q.C.D. 7-11-89	9-19-90	8876	0951-0972
10-783	Frank Perlich Sr., et al	Lots 1-5, Blk. 23, BRUCKNERS ADDITION	45880		NOTE 2				10 & 11		Q.C.D. 10-5-88	12-29-89	8843	2740-2743
<del>10-784</del>	<del>Frank Perlich Sr., et al</del>	<del>Lot 5, Blk. 23, BRUCKNERS ADDITION</del>							10 & 11					
<del>10-785</del>	<del>City of Tucson Parks &amp; Recreation</del>	<del>Lot 6, Blk. 23, BRUCKNERS ADDITION</del>	<del>27380</del>			<del>225 T.C.E.</del>			11					
<del>10-786</del>	<del>City of Tucson Parks &amp; Recreation</del>	<del>Lot 7, Blk. 23, BRUCKNERS ADDITION</del>	<del>85048</del>			<del>315 T.C.E.</del>	<del>84721</del>		11		DELETED	5-28-93		
<del>10-787</del>	<del>City of Tucson Parks &amp; Recreation</del>	<del>Lot 8, Blk. 23, BRUCKNERS ADDITION</del>	<del>85048</del>			<del>315 T.C.E.</del>	<del>84721</del>		11					
<del>10-788</del>	<del>City of Tucson Parks &amp; Recreation</del>	<del>Lot 9, Blk. 23, BRUCKNERS ADDITION</del>	<del>85048</del>			<del>315 T.C.E.</del>	<del>84721</del>		11					
<del>10-789</del>	<del>City of Tucson Parks &amp; Recreation</del>	<del>Lot 10, Blk. 23, BRUCKNERS ADDITION</del>	<del>85048</del>			<del>315 T.C.E.</del>	<del>84721</del>		11					
<del>10-790</del>	<del>City of Tucson Parks &amp; Recreation</del>	<del>Lot 11, Blk. 23, BRUCKNERS ADDITION</del>	<del>85048</del>			<del>315 T.C.E.</del>	<del>84721</del>		11					
<del>10-791</del>	<del>City of Tucson Parks &amp; Recreation</del>	<del>Lot 12, Blk. 23, BRUCKNERS ADDITION</del>	<del>85048</del>			<del>315 T.C.E.</del>	<del>84721</del>		11					
<del>10-792</del>	<del>City of Tucson Parks &amp; Recreation</del>	<del>Lot 13, Blk. 23, BRUCKNERS ADDITION</del>	<del>85048</del>			<del>315 T.C.E.</del>	<del>84721</del>		11					
<del>10-793</del>	<del>City of Tucson Parks &amp; Recreation</del>	<del>Lot 14, Blk. 23, BRUCKNERS ADDITION</del>	<del>85048</del>			<del>315 T.C.E.</del>	<del>84721</del>		11					
<del>10-794</del>	<del>City of Tucson Parks &amp; Recreation</del>	<del>Lot 15, Blk. 23, BRUCKNERS ADDITION</del>	<del>85048</del>			<del>315 T.C.E.</del>	<del>84721</del>		11					
<del>10-795</del>	<del>City of Tucson Parks &amp; Recreation</del>	<del>Lot 16, Blk. 23, BRUCKNERS ADDITION</del>	<del>85048</del>			<del>315 T.C.E.</del>	<del>84721</del>		11					
<del>10-796</del>	<del>City of Tucson Parks &amp; Recreation</del>	<del>Lot 17, Blk. 23, BRUCKNERS ADDITION</del>	<del>85048</del>			<del>315 T.C.E.</del>	<del>84721</del>		11					
<del>10-797</del>	<del>City of Tucson Parks &amp; Recreation</del>	<del>Lot 18, Blk. 23, BRUCKNERS ADDITION</del>	<del>85048</del>			<del>315 T.C.E.</del>	<del>84721</del>		11					
<del>10-798</del>	<del>City of Tucson Parks &amp; Recreation</del>	<del>Lot 19, Blk. 23, BRUCKNERS ADDITION</del>	<del>85048</del>			<del>315 T.C.E.</del>	<del>84721</del>		11					
<del>10-799</del>	<del>City of Tucson Parks &amp; Recreation</del>	<del>Lot 20, Blk. 23, BRUCKNERS ADDITION</del>	<del>85048</del>			<del>315 T.C.E.</del>	<del>84721</del>		11					
<del>10-800</del>	<del>City of Tucson Parks &amp; Recreation</del>	<del>Lot 21, Blk. 23, BRUCKNERS ADDITION</del>	<del>85048</del>			<del>315 T.C.E.</del>	<del>84721</del>		11					
<del>10-801</del>	<del>City of Tucson Parks &amp; Recreation</del>	<del>Lot 22, Blk. 23, BRUCKNERS ADDITION</del>	<del>85048</del>			<del>315 T.C.E.</del>	<del>84721</del>		11					
<del>10-802</del>	<del>City of Tucson Parks &amp; Recreation</del>	<del>Lot 23, Blk. 23, BRUCKNERS ADDITION</del>	<del>85048</del>			<del>315 T.C.E.</del>	<del>84721</del>		11					
<del>10-803</del>	<del>City of Tucson Parks &amp; Recreation</del>	<del>Lot 24, Blk. 23, BRUCKNERS ADDITION</del>	<del>85048</del>			<del>315 T.C.E.</del>	<del>84721</del>		11					
<del>10-804</del>	<del>City of Tucson Parks &amp; Recreation</del>	<del>Lot 25, Blk. 23, BRUCKNERS ADDITION</del>	<del>85048</del>			<del>315 T.C.E.</del>	<del>84721</del>		11					
<del>10-805</del>	<del>City of Tucson Parks &amp; Recreation</del>	<del>Lot 26, Blk. 23, BRUCKNERS ADDITION</del>	<del>85048</del>			<del>315 T.C.E.</del>	<del>84721</del>		11					
<del>10-806</del>	<del>City of Tucson Parks &amp; Recreation</del>	<del>Lot 27, Blk. 23, BRUCKNERS ADDITION</del>	<del>85048</del>			<del>315 T.C.E.</del>	<del>84721</del>		11					
<del>10-807</del>	<del>City of Tucson Parks &amp; Recreation</del>	<del>Lot 28, Blk. 23, BRUCKNERS ADDITION</del>	<del>85048</del>			<del>315 T.C.E.</del>	<del>84721</del>		11					
<del>10-808</del>	<del>City of Tucson Parks &amp; Recreation</del>	<del>Lot 29, Blk. 23, BRUCKNERS ADDITION</del>	<del>85048</del>			<del>315 T.C.E.</del>	<del>84721</del>		11					
<del>10-809</del>	<del>City of Tucson Parks &amp; Recreation</del>	<del>Lot 30, Blk. 23, BRUCKNERS ADDITION</del>	<del>85048</del>			<del>315 T.C.E.</del>	<del>84721</del>		11					
<del>10-810</del>	<del>City of Tucson Parks &amp; Recreation</del>	<del>Lot 31, Blk. 23, BRUCKNERS ADDITION</del>	<del>85048</del>			<del>315 T.C.E.</del>	<del>84721</del>		11					
<del>10-811</del>	<del>City of Tucson Parks &amp; Recreation</del>	<del>Lot 32, Blk. 23, BRUCKNERS ADDITION</del>	<del>85048</del>			<del>315 T.C.E.</del>	<del>84721</del>		11					
<del>10-812</del>	<del>City of Tucson Parks &amp; Recreation</del>	<del>Lot 33, Blk. 23, BRUCKNERS ADDITION</del>	<del>85048</del>			<del>315 T.C.E.</del>	<del>84721</del>		11					
<del>10-813</del>	<del>City of Tucson Parks &amp; Recreation</del>	<del>Lot 34, Blk. 23, BRUCKNERS ADDITION</del>	<del>85048</del>			<del>315 T.C.E.</del>	<del>84721</del>		11					
<del>10-814</del>	<del>City of Tucson Parks &amp; Recreation</del>	<del>Lot 35, Blk. 23, BRUCKNERS ADDITION</del>	<del>85048</del>			<del>315 T.C.E.</del>	<del>84721</del>		11					
<del>10-815</del>	<del>City of Tucson Parks &amp; Recreation</del>	<del>Lot 36, Blk. 23, BRUCKNERS ADDITION</del>	<del>85048</del>			<del>315 T.C.E.</del>	<del>84721</del>		11					
<del>10-816</del>	<del>City of Tucson Parks &amp; Recreation</del>	<del>Lot 37, Blk. 23, BRUCKNERS ADDITION</del>	<del>85048</del>			<del>315 T.C.E.</del>	<del>84721</del>		11					
<del>10-817</del>	<del>City of Tucson Parks &amp; Recreation</del>	<del>Lot 38, Blk. 23, BRUCKNERS ADDITION</del>	<del>85048</del>			<del>315 T.C.E.</del>	<del>84721</del>		11					
<del>10-818</del>	<del>City of Tucson Parks &amp; Recreation</del>	<del>Lot 39, Blk. 23, BRUCKNERS ADDITION</del>	<del>85048</del>			<del>315 T.C.E.</del>	<del>84721</del>		11					
<del>10-819</del>	<del>City of Tucson Parks &amp; Recreation</del>	<del>Lot 40, Blk. 23, BRUCKNERS ADDITION</del>	<del>85048</del>			<del>315 T.C.E.</del>	<del>84721</del>		11					
<del>10-820</del>	<del>City of Tucson Parks &amp; Recreation</del>	<del>Lot 41, Blk. 23, BRUCKNERS ADDITION</del>	<del>85048</del>			<del>315 T.C.E.</del>	<del>84721</del>		11					
<del>10-821</del>	<del>City of Tucson Parks &amp; Recreation</del>	<del>Lot 42, Blk. 23, BRUCKNERS ADDITION</del>	<del>85048</del>			<del>315 T.C.E.</del>	<del>84721</del>		11					
<del>10-822</del>	<del>City of Tucson Parks &amp; Recreation</del>	<del>Lot 43, Blk. 23, BRUCKNERS ADDITION</del>	<del>85048</del>			<del>315 T.C.E.</del>	<del>84721</del>		11					
<del>10-823</del>	<del>City of Tucson Parks &amp; Recreation</del>	<del>Lot 44, Blk. 23, BRUCKNERS ADDITION</del>	<del>85048</del>			<del>315 T.C.E.</del>	<del>84721</del>		11					
<del>10-824</del>	<del>City of Tucson Parks &amp; Recreation</del>	<del>Lot 45, Blk. 23, BRUCKNERS ADDITION</del>	<del>85048</del>			<del>315 T.C.E.</del>	<del>84721</del>		11					
<del>10-825</del>	<del>City of Tucson Parks &amp; Recreation</del>	<del>Lot 46, Blk. 23, BRUCKNERS ADDITION</del>	<del>85048</del>			<del>315 T.C.E.</del>	<del>84721</del>		11					
<del>10-826</del>	<del>City of Tucson Parks &amp; Recreation</del>	<del>Lot 47, Blk. 23, BRUCKNERS ADDITION</del>	<del>85048</del>			<del>315 T.C.E.</del>	<del>84721</del>		11					
<del>10-827</del>	<del>City of Tucson Parks &amp; Recreation</del>	<del>Lot 48, Blk. 23, BRUCKNERS ADDITION</del>	<del>85048</del>			<del>315 T.C.E.</del>	<del>84721</del>		11					
<del>10-828</del>	<del>City of Tucson Parks &amp; Recreation</del>	<del>Lot 49, Blk. 23, BRUCKNERS ADDITION</del>	<del>85048</del>			<del>315 T.C.E.</del>	<del>84721</del>		11					
<del>10-829</del>	<del>City of Tucson Parks &amp; Recreation</del>	<del>Lot 50, Blk. 23, BRUCKNERS ADDITION</del>	<del>85048</del>			<del>315 T.C.E.</del>	<del>84721</del>		11					
<del>10-830</del>	<del>City of Tucson Parks &amp; Recreation</del>	<del>Lot 51, Blk. 23, BRUCKNERS ADDITION</del>	<del>85048</del>			<del>315 T.C.E.</del>	<del>84721</del>		11					
<del>10-831</del>	<del>City of Tucson Parks &amp; Recreation</del>	<del>Lot 52, Blk. 23, BRUCKNERS ADDITION</del>	<del>85048</del>			<del>315 T.C.E.</del>	<del>84721</del>		11					
<del>10-832</del>	<del>City of Tucson Parks &amp; Recreation</del>	<del>Lot 53, Blk. 23, BRUCKNERS ADDITION</del>	<del>85048</del>			<del>315 T.C.E.</del>	<del>84721</del>		11					
<del>10-833</del>	<del>City of Tucson Parks &amp; Recreation</del>	<del>Lot 54, Blk. 23, BRUCKNERS ADDITION</del>	<del>85048</del>			<del>315 T.C.E.</del>	<del>84721</del>		11					
<del>10-834</del>	<del>City of Tucson Parks &amp; Recreation</del>	<del>Lot 55, Blk. 23, BRUCKNERS ADDITION</del>	<del>85048</del>			<del>315 T.C.E.</del>	<del>84721</del>		11					
<del>10-835</del>	<del>City of Tucson Parks &amp; Recreation</del>	<del>Lot 56, Blk. 23, BRUCKNERS ADDITION</del>	<del>85048</del>			<del>315 T.C.E.</del>	<del>84721</del>		11					
<del>10-836</del>	<del>City of Tucson Parks &amp; Recreation</del>	<del>Lot 57, Blk. 23, BRUCKNERS ADDITION</del>	<del>85048</del>			<del>315 T.C.E.</del>	<del>84721</del>		11					
<del>10-837</del>	<del>City of Tucson Parks &amp; Recreation</del>	<del>Lot 58, Blk. 23, BRUCKNERS ADDITION</del>	<del>85048</del>			<del>315 T.C.E.</del>	<del>84721</del>		11					
<del>10-838</del>	<del>City of Tucson Parks &amp; Recreation</del>	<del>Lot 59, Blk. 23, BRUCKNERS ADDITION</del>	<del>85048</del>			<del>315 T.C.E.</del>	<del>84721</del>		11					
<del>10-839</del>	<del>City of Tucson Parks &amp; Recreation</del>	<del>Lot 60, Blk. 23, BRUCKNERS ADDITION</del>	<del>85048</del>			<del>315 T.C.E.</del>	<del>84721</del>		11					
<del>10-840</del>	<del>City of Tucson Parks &amp; Recreation</del>	<del>Lot 61, Blk. 23, BRUCKNERS ADDITION</del>	<del>85048</del>			<del>315 T.C.E.</del>	<del>84721</del>		11					
<del>10-841</del>	<del>City of Tucson Parks &amp; Recreation</del>	<del>Lot 62, Blk. 23, BRUCKNERS ADDITION</del>	<del>85048</del>			<del>315 T.C.E.</del>	<del>84721</del>		11					
<del>10-842</del>	<del>City of Tucson Parks &amp; Recreation</del>	<del>Lot 63, Blk. 23, BRUCKNERS ADDITION</del>	<del>85048</del>			<del>315 T.C.E.</del>	<del>84721</del>		11					
<del>10-843</del>	<del>City of Tucson Parks &amp; Recreation</del>	<del>Lot 64, Blk. 23, BRUCKNERS ADDITION</del>	<del>850</del>											

OWNERSHIP			RECORD					ACQUISITION RECORD							
PARCEL NUMBER	OWNER	DESCRIPTION	TOTAL AREA SQ. FT.	AREA REQUIRED		EASEMENT AREA	REMAINDER		SHEET NUMBER	BOARD APPROVAL	TYPE & DATE OF INSTRUMENT	RECORDED			
				GROSS INCLUDING EXISTING R/W	NET EXCLUDING EXISTING R/W		LEFT	RIGHT				DATE	BOOK	PAGE	
10-548	Southern Pacific Trans. Co.	Pt. Sec. 17, 18, 20, 21 & 28, T14S, R14E (SR 210-Campbell Ave To Richey Blvd.) Pt. Sec. 18, T14S, R14E (New Euclid/Park Underpass) Pt. Sec. 18, T14S, R14E (Santa Rita Drain) Pt. Sec. 17 & 18, T14S, R14E (Rollroad Wash Culvert) Pt. Sec. 18, T.14 S., R.14 E. (Kino Overpass)			537189	81581 21870			8, 15, 18, 20, 21, 22, 23, 24, 25, 28, 29, 28						
10-799	Robert W. Nichols, et ux	Pt. Lots 41 & 42, TUCSON INDUSTRIAL PARK	3225		NOTE 2				29		R.O.D. 7-23-92				
10-914	Nabisco Inc.	Lot 46, TUCSON INDUSTRIAL PARK	24500		NOTE 2				29		R.O.D. 6-12-92				
10-915	LRM Real Estate, Inc.	Pt. Lot 28 & Lot 29, TUCSON INDUSTRIAL PARK	29400		NOTE 2				29						
10-916	A&P Investments	Pt. Lot 28 & Lots 26, 27, 49 & 50, TUCSON INDUSTRIAL PARK. Lot 4, ALVERNON BUSINESS CENTER	207756		NOTE 2				29						
10-917	The 3615 Venture	Lots 47 & 48, TUCSON INDUSTRIAL PARK	49000		NOTE 2				29		R.O.D. 4-7-92				
<del>10-918</del>	<del>Charles Goehring</del>	<del>Lot 1, ALVERNON BUSINESS PLAZA</del>	<del>1105</del>		<del>NOTE 2</del>	<del>DELETED 8/12/91</del>			<del>29</del>						
<del>10-919</del>	<del>Thomas L. Limp, et ux</del>	<del>Lot 3, ALVERNON BUSINESS PLAZA</del>	<del>10486</del>		<del>NOTE 2</del>	<del>DELETED 8/12/91</del>			<del>29</del>						
<del>10-920</del>	<del>New Public Development Company</del>	<del>Lot 3, ALVERNON BUSINESS PLAZA</del>	<del>14649</del>		<del>NOTE 2</del>	<del>DELETED 8/12/91</del>			<del>29</del>						

#146 INCHES 6

PLAN NO. R-95-002  
SHT. NO. 6 of 71

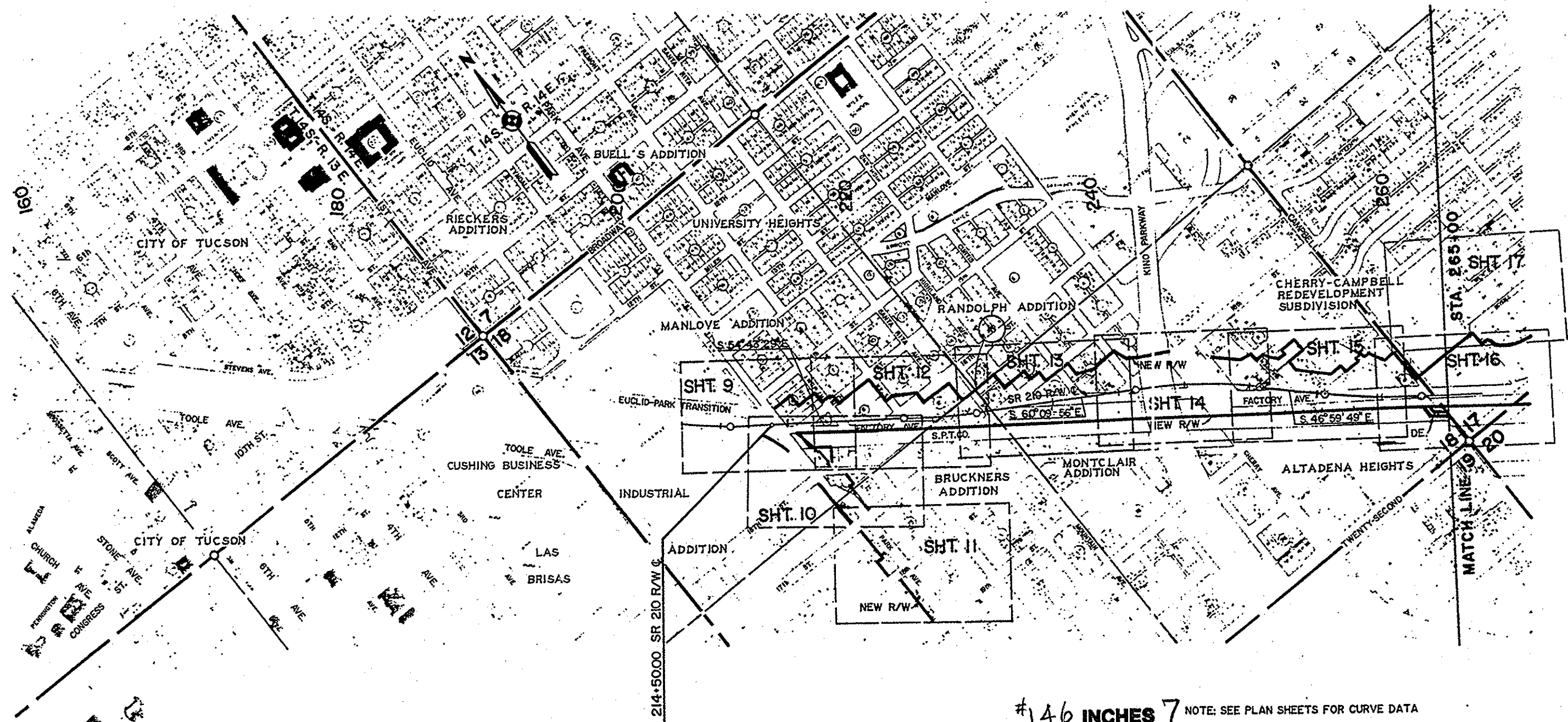
- ① Includes 15976 to be Acquired at No Cost.
- ② Rail Rights Required - (Release of Damages)

REVISIONS				DRAWING NO.	ARIZONA DEPARTMENT OF TRANSPORTATION	
C.O. NO.	DATE	BY	DESCRIPTION	D-10-T-359	HIGHWAYS DIVISION	
7823	5/6/90	J.S.	Rev. Parcel 10-548. Added this Sheet	HARD COPY	RIGHT OF WAY PLANS SERVICES	
7855	2/28/89	L.T.	Added Tract No. 1 Rev. Parcel 10-548.	COUNTY	PIMA	
8146	6-7-90	KJW	Revised Drainage Esmt. & Added T.C.E. Area Par. 10-548	DRAWN	J. SCHALLER	
8183	6-19-90	LLS	Added Kino Overpass & Easement Area-Par. 10-548	CHECKED	J. D' ALESSIO	
8243	12-90	LET	Added Parc. 10-799, 10-918, 10-920	SCALE	N. T. S.	
8385	8/12/91	L.T.L.	DELETED PARCELS 10-918, 10-919, 10-920	ROUTE	S. R. 210	
				LOCATION	PARK AVENUE - PALO VERDE ROAD	



# Vicinity Map

Scale: 1" = 400'



END R/W PROJECT  
AZP-824-9-703  
Map No. D-10-T-358

P.O.T. 214+50.00 SR 210 R/W C

BEGIN R/W PROJECT  
AZP-824-9-704

#146 INCHES 7 NOTE: SEE PLAN SHEETS FOR CURVE DATA



PLAN NO. R-95-002

SHT. NO. 7 of 71

Parsons Brinckerhoff Quade & Douglas, Inc.

REVISIONS				DRAWING NO	D-10-T-358	ARIZONA DEPARTMENT OF TRANSPORTATION
C.O. NO.	DATE	BY	DESCRIPTION	HARD COPY	COUNTY	HIGHWAYS DIVISION
7623	5/6/88	F.M.	Rev. New R/W Line & Bearing, Change Sht. Nos.		PIMA	RIGHT OF WAY PLANS SERVICES
7835	2/28/89	L.T.	Added Trace No. 1, Rev. New R/W Line.			AVIATION CORRIDOR HIGHWAY
7994	9/29/89	L.T.	Rev. New R/W Line Sht. 11.	CHECKED	J. D'ALESSIO	PROJECT NO. AZP-824-9-704
8146	6-7-90	KJW	Added Drainage Estmt.	SCALE	1" = 400'	
8633	5-19-93	R.S.M.	Removed R/W Line Sht. 17	ROUTE	S.R. 210	LOCATION
						PARK AVENUE-PALO VERDE ROAD



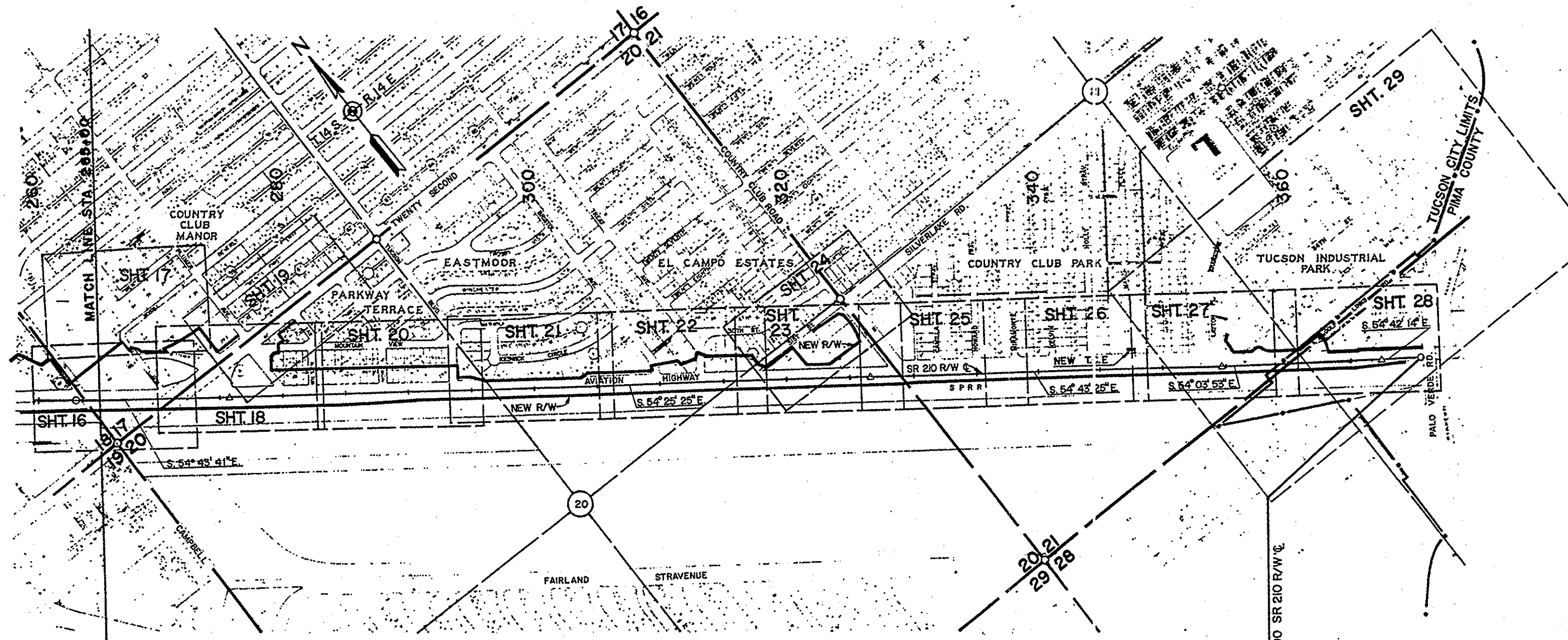
SHEET 7 OF 71

TRACS NO. H 092103R

OF

# Vicinity Map


Scale: 1" = 400'



NOTE: SEE PLAN SHEETS FOR CURVE DATA

END PROJECT NO.  
AZP-824-9-704

#140 INCHES 8




PLAN NO. R-95-002

SHT. NO. 8 of 71

Parsons Brinckerhoff Quade & Douglas, Inc.

REVISIONS				DRAWING NO.	ARIZONA DEPARTMENT OF TRANSPORTATION	
C.O. NO.	DATE	BY	DESCRIPTION	D-10-T-359	HIGHWAYS DIVISION	
7623	5/6/88	R.M.	Rev. New R/W Line, Change Sht. Nos.	HARD COPY	RIGHT OF WAY PLANS SERVICES	
7835	2/28/89	L.T.	Added Tracs No.	COUNTY	PIMA	PROJECT NO. AZP-824-9-704
8248	12/31/90	L.T.	Added Sheet 29.	DRAWN	T. ALDRIDGE	
8527	5/29/92	GRJ	Added New T.C.E. Lt. Sta. 347+04.00	CHECKED	J. D'ALESSIO	SHEET 8 OF 71
8633	5-19-93	R.S.M.	Removed R/W Sht. 17	SCALE	1" = 400'	
				ROUTE	S.R. 210	
				LOCATION	PARK AVENUE-PALO VERDE ROAD	



TRACS NO. H092103R



# MANLOVE ADDITION

Book 3, Page 12 M&R

#146 INCHES 9  
 PLAN NO. R-95-002  
 SHT. NO. 9 of 71

Exc/Pk R/W CURVE DATA

$\Delta = 44^\circ 00' 00''$   
 $R = 1432.39'$   
 $L = 1100.00'$   
 $T = 578.73'$

P.T. 29+71.13 Exc/Pk R/W

EXIST. R/W

EUCLID AVENUE

N 44° 52' 31" W

NEW EUCLID/PARK R/W (Crossroad under)

BROADWAY RAMP C

NEW R/W TO BE ACQUIRED UNDER AZP-824-9-703

P.T. 211+218 SR 210 R/W

S 54° 43' 29" E SR 210 R/W

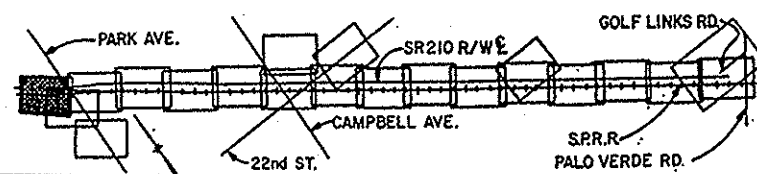
67' LI Exc/Pk R/W  
 P.O.C. 24+44.95  
 LTB S 23° 49' 41" E

BROADWAY RAMP D

EXIST. R.R. R/W

END R/W PROJ. AZP-824-9-703  
 BEGIN R/W PROJ. AZP-824-9-704

SOUTHERN PACIFIC TRANSPORTATION CO.



ALL LOT DIMENSIONS ARE FROM RECORDED DATA, EXCEPT AS NOTED.

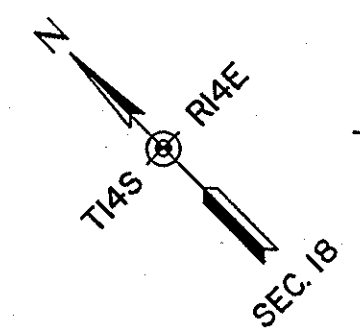
REVISIONS				DRAWING NO.	ARIZONA DEPARTMENT OF TRANSPORTATION	
C.O. NO.	DATE	BY	DESCRIPTION	HARD COPY	D-10-T-359	HIGHWAYS DIVISION
7623	5/6/88	E.M.	Rev. New R/W Line, Rev. Parcel 10-769, Changed Sht. No.	COUNTY	PIMA	RIGHT OF WAY PLANS SERVICES
7835	2/28/89	L.T.	Added Trac. No. Deleted Par. 10-594; Rev. New R/W Lir; Added T.C.E.	DRAWN	L. TITUS	AVIATION CORRIDOR HIGHWAY
8183	6/19/90	LLS	Added Parcel Dimensions- 10-548	CHECKED	J. D'ALESSIO	PROJECT NO.
8231	8/23/90	LLS	Added R/W Line Pars. 10-701, 10-595	SCALE	1"=40'	AZP-824-9-704
8645	7/14/93	RSM	Rev. New R/W Line Pars. 10-701, 10-595, Added Es. wts.	ROUTE	S.R. 210	LOCATION
						PARK AVENUE-PALO VERDE ROAD

TRACS NO H 0921 03R



SHEET 9 OF 7





# BRUCKNERS ADDITION

Book 4, Page 812, M&P 8  
Book 1, Page 581, Land Claims

② PARCEL 10-602 ACQUIRED BY  
RESOLUTION OF ESTABLISHMENT

#146 INCHES 11



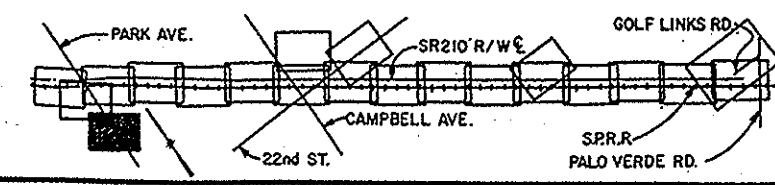
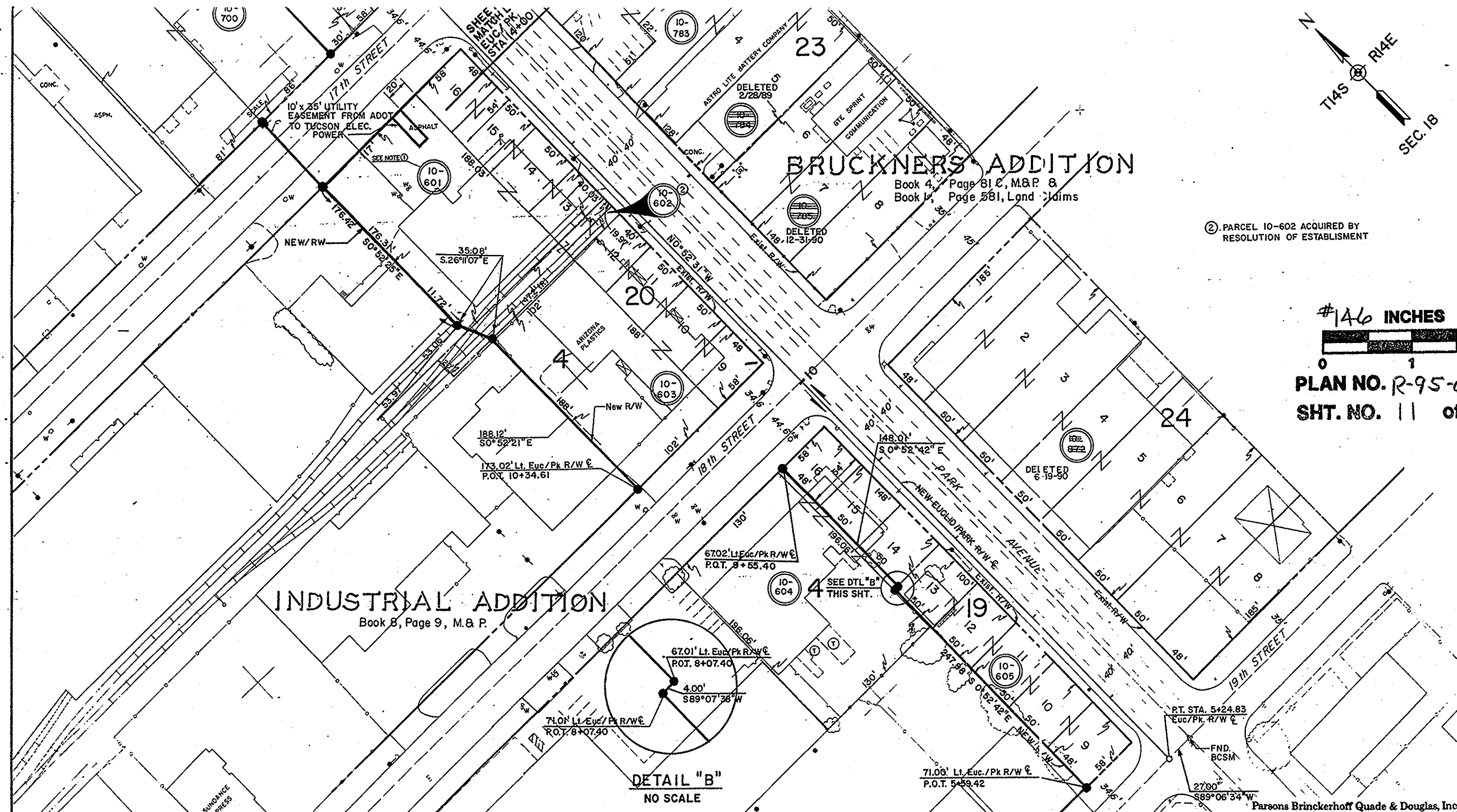
PLAN NO. R-95-002

SHT. NO. 11 of 71

# INDUSTRIAL ADDITION

Book 8, Page 9, M&P

DETAIL "B"  
NO SCALE



① PAR. 10-601 IS TO BE ACQUIRED AS A TOTAL TAKE.  
ALL LOT DIMENSIONS ARE FROM  
RECORDED DATA, EXCEPT AS NOTED.

8894	8/12/94	L.R.	REV. NEW R/W LINE PAR. 10-601 & REV. PAR. 10-602.
------	---------	------	---

REVISIONS			
C.O. NO.	DATE	BY	DESCRIPTION
7623	5/6/88	F.M.	Rev. New R/W Line, Changed Sht. No.
7835	2/28/89	L.T.	Added Tract No., Deleted Para 10-784
7994	9/29/89	L.T.	Rev. New R/W Line Par. 10-603
8072	1/11/90	G.H.H.	Added Note To Par. 10-601
8183	6/19/90	LLS	Deleted Par. 10-872, Del. T.C.E.
8248	12/31/90	L.T.	Add Easement Par 10-601, Deleted Par 10-785

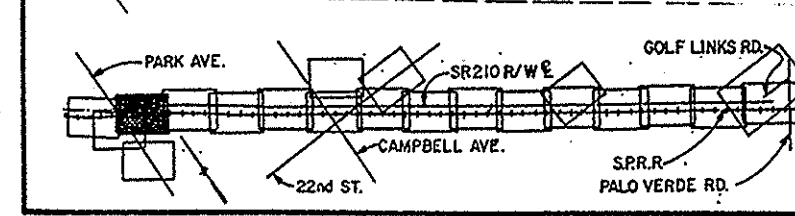
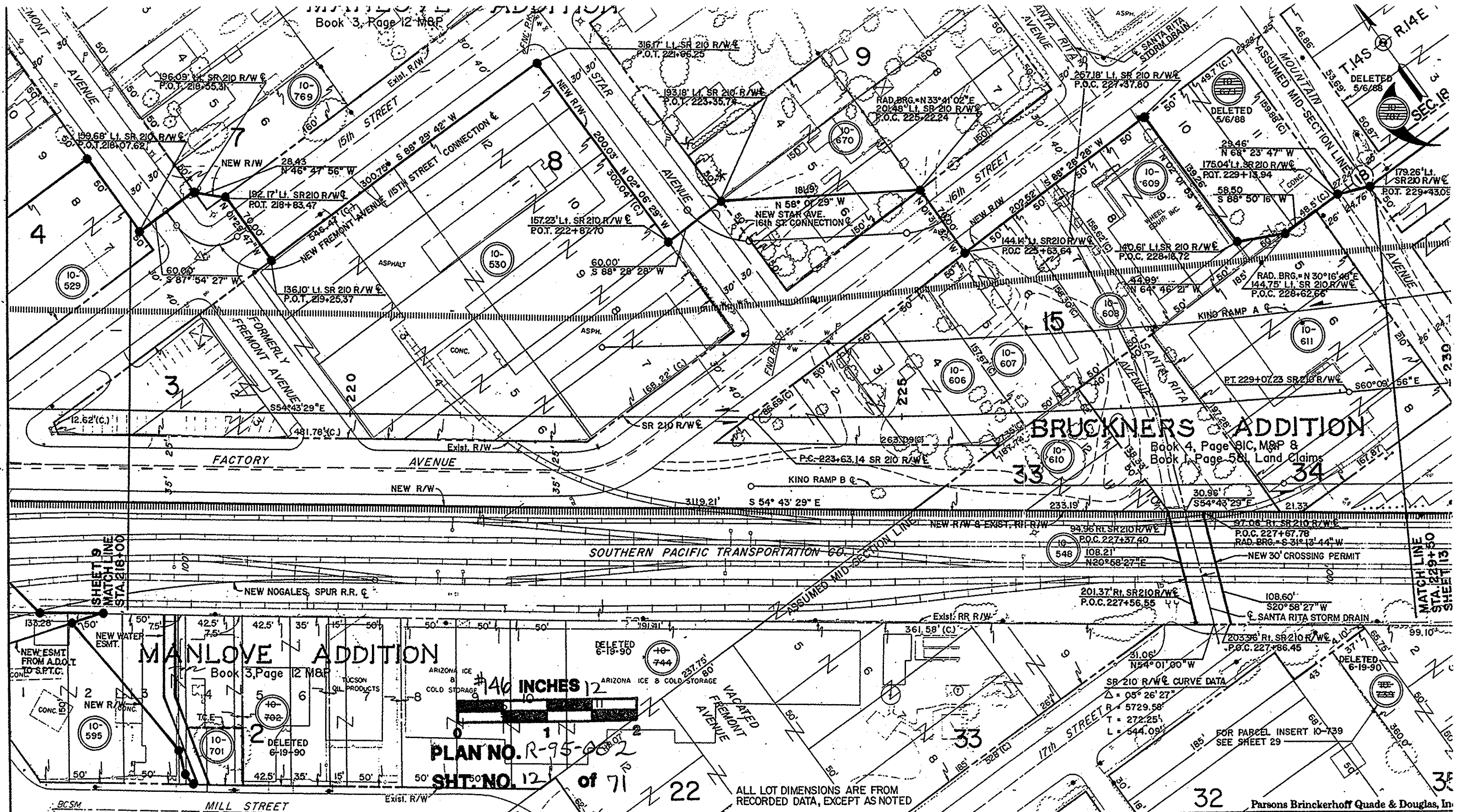
DRAWING NO.	D-10-T-359	ARIZONA DEPARTMENT OF TRANSPORTATION
HARD COPY		HIGHWAYS DIVISION
COUNTY	PIMA	RIGHT OF WAY PLANS SERVICES
DRAWN	F. MENDIVIL	AVIATION CORRIDOR HIGHWAY
CHECKED	J. D'ALESSIO	PROJECT NO. AZP-824-9-704
SCALE	1" = 40'	
ROUTE	S.R. 210	LOCATION
		PARK AVENUE - PALO VERDE ROAD



TRACS NO. H 0921 03R

SHEET 11 OF 71

OF

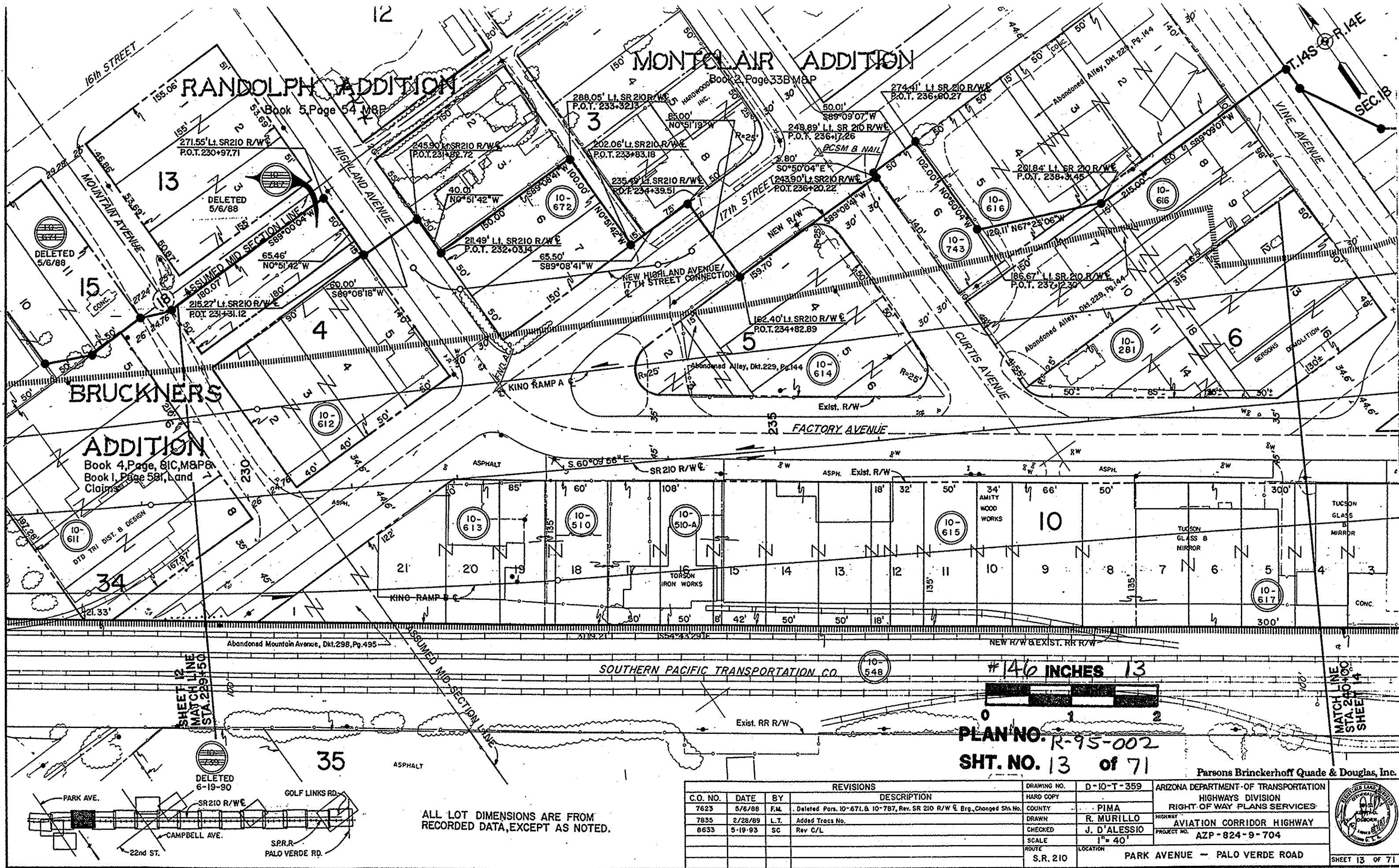


REVISIONS				REVISIONS			
C.O. NO.	DATE	BY	DESCRIPTION	C.O. NO.	DATE	BY	DESCRIPTION
6665	7/14/93	RSM	Rev. New R/W Line Pors 10-701, 10-595, Added Esmt.	7623	5/6/88	F.M.	Rev. New R/W Line, Rev. New Star Ave./16th St. E, Changed Sbt. No.
						F.M.	Deleted Pors. 10-671 & 10-787, Rev. SR 210 E Bearing & Curve Data
				7835	2/28/89	L.T.	Added Tracs No.; Rev. New R/W Line; Added T.C.E., Santa Rita Storm Drain.
						L.T.	Drainage Esmt.
				8183	6-19-90	LLS	Delete Pors. 10-702, 10-744, 10-739
				8633	5-19-93	SC	Rev C/L

DRAWING NO.	D-10-T-359	ARIZONA DEPARTMENT OF TRANSPORTATION
HARD COPY		HIGHWAYS DIVISION
COUNTY	PIMA	RIGHT OF WAY PLANS SERVICES
DRAWN	F. MENDIVIL	AVIATION CORRIDOR HIGHWAY
CHECKED	J. D'ALESSIO	PROJECT NO.
SCALE	1"=40'	AZP-824-9-704
ROUTE	S.R. 210	LOCATION
		PARK AVENUE-PALO VERDE ROAD

MANLOVE ADDITION  
 Book 3, Page 12 M&P  
 1/46 INCHES 12  
 PLAN NO. R-95-002  
 SHT. NO. 12 of 71

ALL LOT DIMENSIONS ARE FROM RECORDED DATA, EXCEPT AS NOTED



ALL LOT DIMENSIONS ARE FROM RECORDED DATA, EXCEPT AS NOTED.

#140 INCHES 13  
 PLAN NO. R-95-002  
 SHT. NO. 13 of 71

Parsons Brinckerhoff Quade & Douglas, Inc.

REVISIONS				DRAWING NO.	ARIZONA DEPARTMENT-OF TRANSPORTATION	
C.O. NO.	DATE	BY	DESCRIPTION	HARD COPY	D-10-T-359	HIGHWAYS DIVISION
7623	5/6/88	F.M.	Deleted Pars. 10-671 & 10-787, Rev. SR 210 R/W & Brg., Changed Sh. No.			RIGHT-OF WAY PLANS SERVICES
7835	2/28/89	L.T.	Added Tracs No.	COUNTY	PIMA	AVIATION CORRIDOR HIGHWAY
8633	5-19-93	SC	Rev C/L	DRAWN	R. MURILLO	PROJECT NO. AZP-824-9-704
				CHECKED	J. D'ALESSIO	
				SCALE	1" = 40'	
				ROUTE	S.R. 210	
				LOCATION	PARK AVENUE - PALO VERDE ROAD	

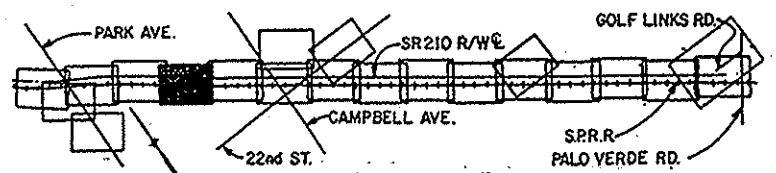
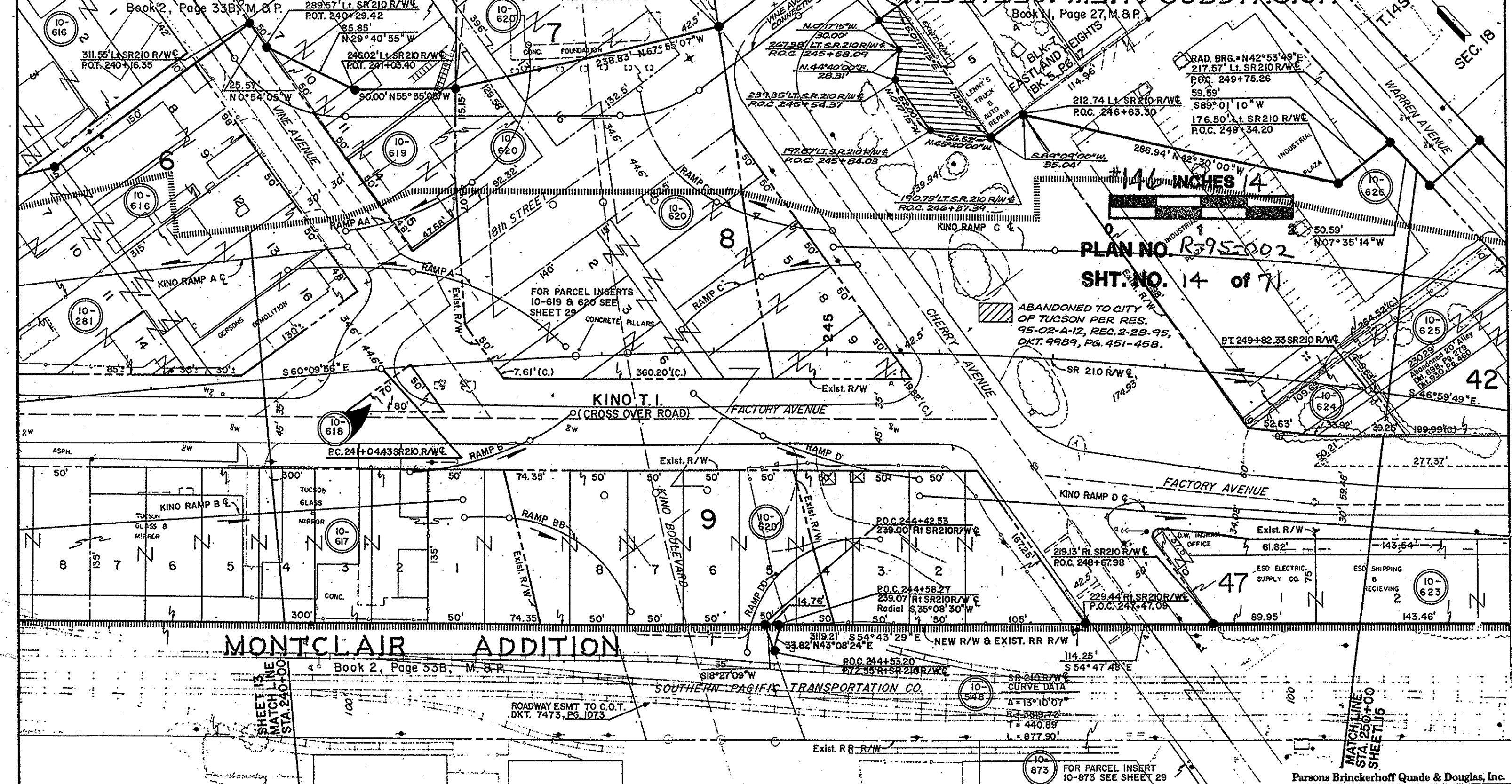


TRACS NO. H 0921 03R

SHEET 13 OF 71

# MONTCLAIR ADDITION

# REDEVELOPMENT SUBDIVISION

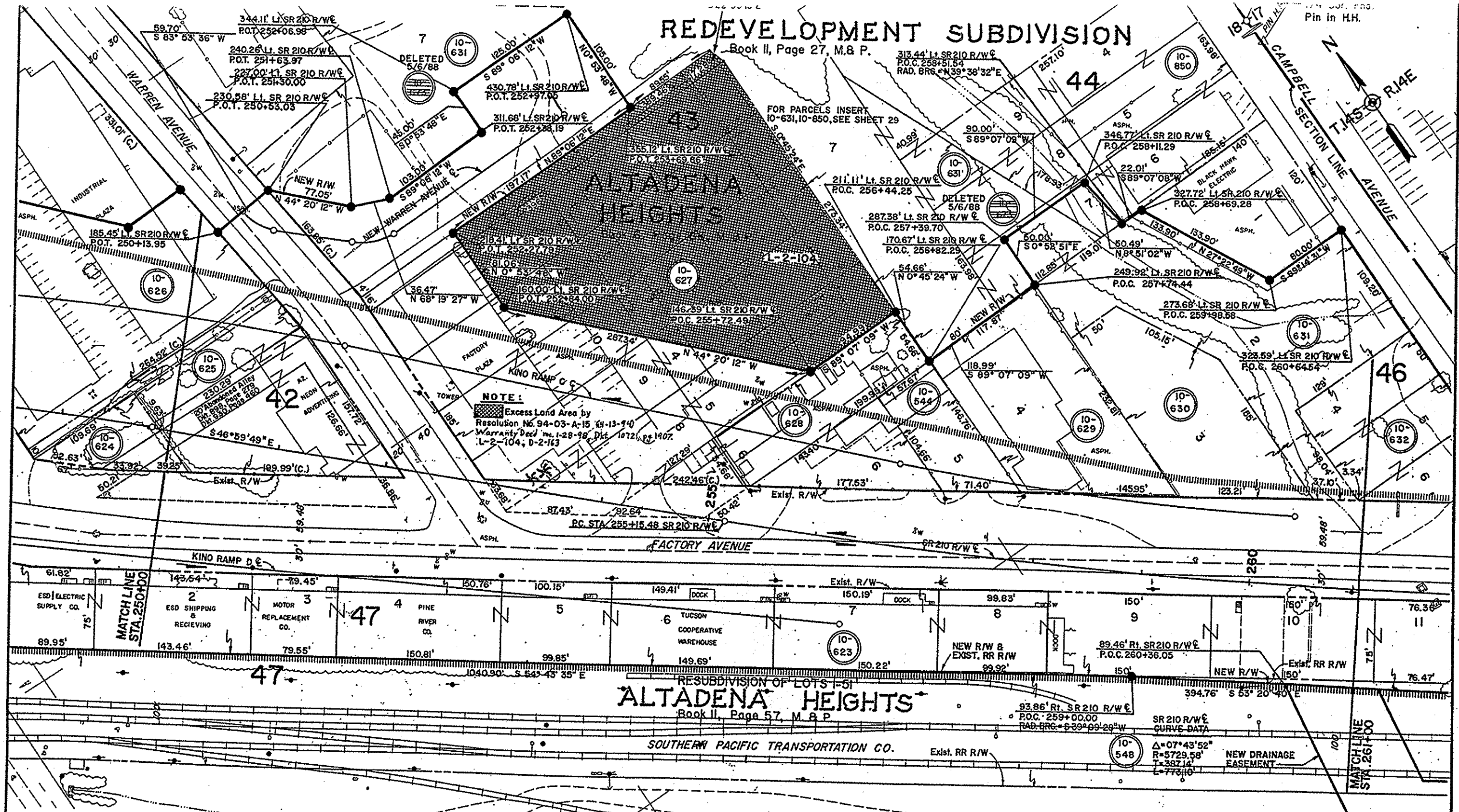


ALL LOT DIMENSIONS ARE FROM RECORDED DATA, EXCEPT AS NOTED.

REVISIONS				DRAWING NO.	D-10-T-359	ARIZONA DEPARTMENT OF TRANSPORTATION
C.O. NO.	DATE	BY	DESCRIPTION	HARD COPY		HIGHWAYS DIVISION
7623	5/6/88	F.M.	Rev. New R/W Line; Rev. SR 210 R/W & Bearing & Curve Data.		PIMA	RIGHT OF WAY PLANS SERVICES
		F.M.	Changed Sht. No.		F. MENDIVIL	HIGHWAY
7835	2/28/89	L.T.	Added Trac No.; Rev. New R/W Line.	CHECKED	J. D'ALESSIO	AVIATION CORRIDOR HIGHWAY
7994	9/29/89	L.T.	Added Parcel 10-873	SCALE	1" = 40'	PROJECT NO. AZP-824-9-704
8183	6/19/90	LLS	Added Parcel Dimensions 10-548	ROUTE	S.R. 210	LOCATION
8633	5-19-93	SC	Rev C/L, AC			PARK AVENUE - PALO VERDE ROAD

TRACS NO. H 0921 03R

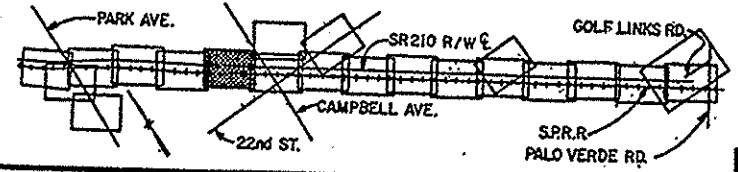
Parsons Brinckerhoff Quade & Douglas, Inc.



**REDEVELOPMENT SUBDIVISION**  
Book II, Page 27, M & P.

**RESUBDIVISION OF LOTS 1-51  
ALTADENA HEIGHTS**  
Book II, Page 57, M & P.

**NOTE:**  
Excess Land Area by  
Resolution No. 94-03-A-15 (4-13-94)  
Warranty Deed No. 1-28-98, Dkt. 1072, P. 1407,  
L-2-104, D-2-163



ALL LOT DIMENSIONS ARE FROM  
**1/4" = 100'** DATA, EXCEPT AS NOTED.

**PLAN NO. R-95-002**  
**SHT. NO. 15 of 71**

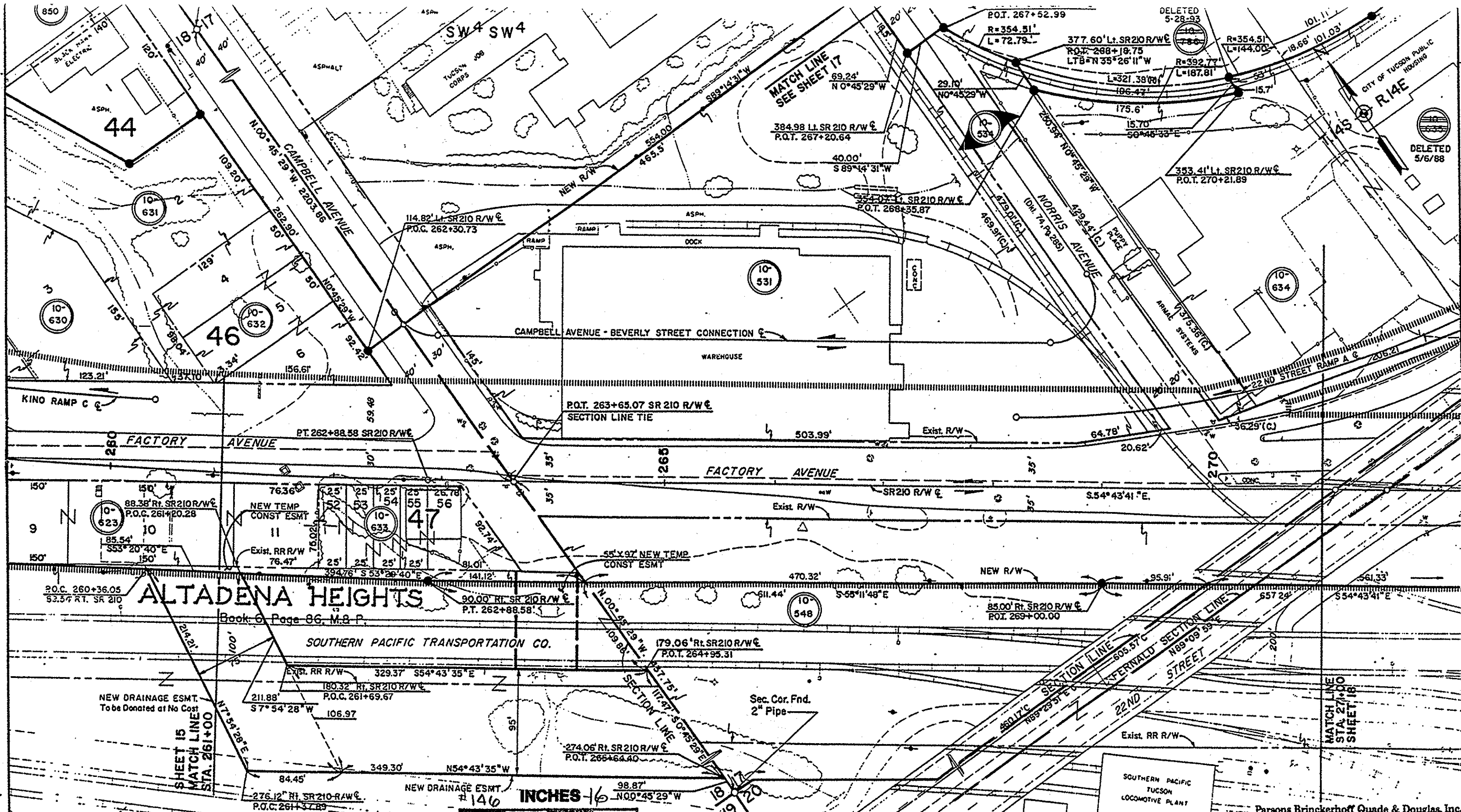
REVISIONS				DRAWING NO.	PROJECT INFORMATION	
C.O. NO.	DATE	BY	DESCRIPTION	D-10-T-359	ARIZONA DEPARTMENT OF TRANSPORTATION	
7623	5/6/88	F.M.	Rev. New R/W Lines Deleted Parcel 10-873.	HARD COPY	HIGHWAYS DIVISION	
"	"	F.M.	Added Parc. 10-850; Changed Sht. No.	COUNTY	RIGHT OF WAY PLANS SERVICES	
7855	2/28/89	L.T.	Added Tract No; Rev. New R/W Lines; Added Drainage Eamt.	DRAWN	AVIATION CORRIDOR HIGHWAY	
8633	5-19-93	SC	Rev. C/L.	CHECKED	PROJECT NO. AZP-824-9-704	
8864	4-28-94	MTP	Zipped Excess Land Area & Added Note.	SCALE	ROUTE	
				1" = 40'	S.R. 210	
				LOCATOR	PARK AVENUE-PALO VERDE ROAD	

TRACS NO. H 0921 03R



Parsons Brinckerhoff Quade & Douglas, Inc.

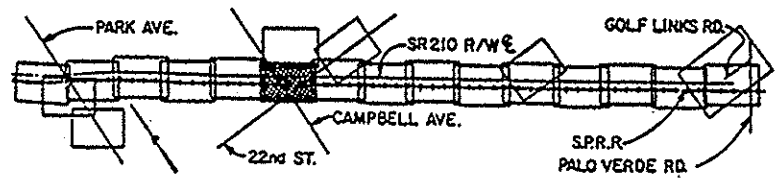
SHEET 15 OF 71



**ALTADENA HEIGHTS**

Book 6, Page 86, M.B.P.


SOUTHERN PACIFIC TRANSPORTATION CO.



1 R-95-002  
 DIMENSIONS ARE FROM  
 RECORDED DATA, EXCEPT AS NOTED.  
**SHT. NO. 16 of 71**

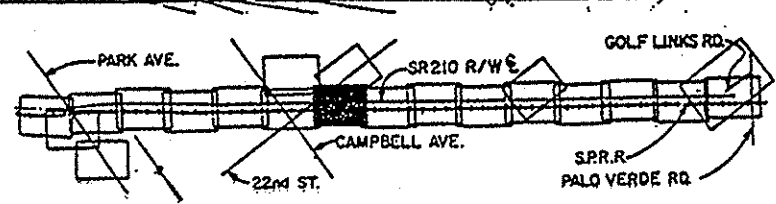
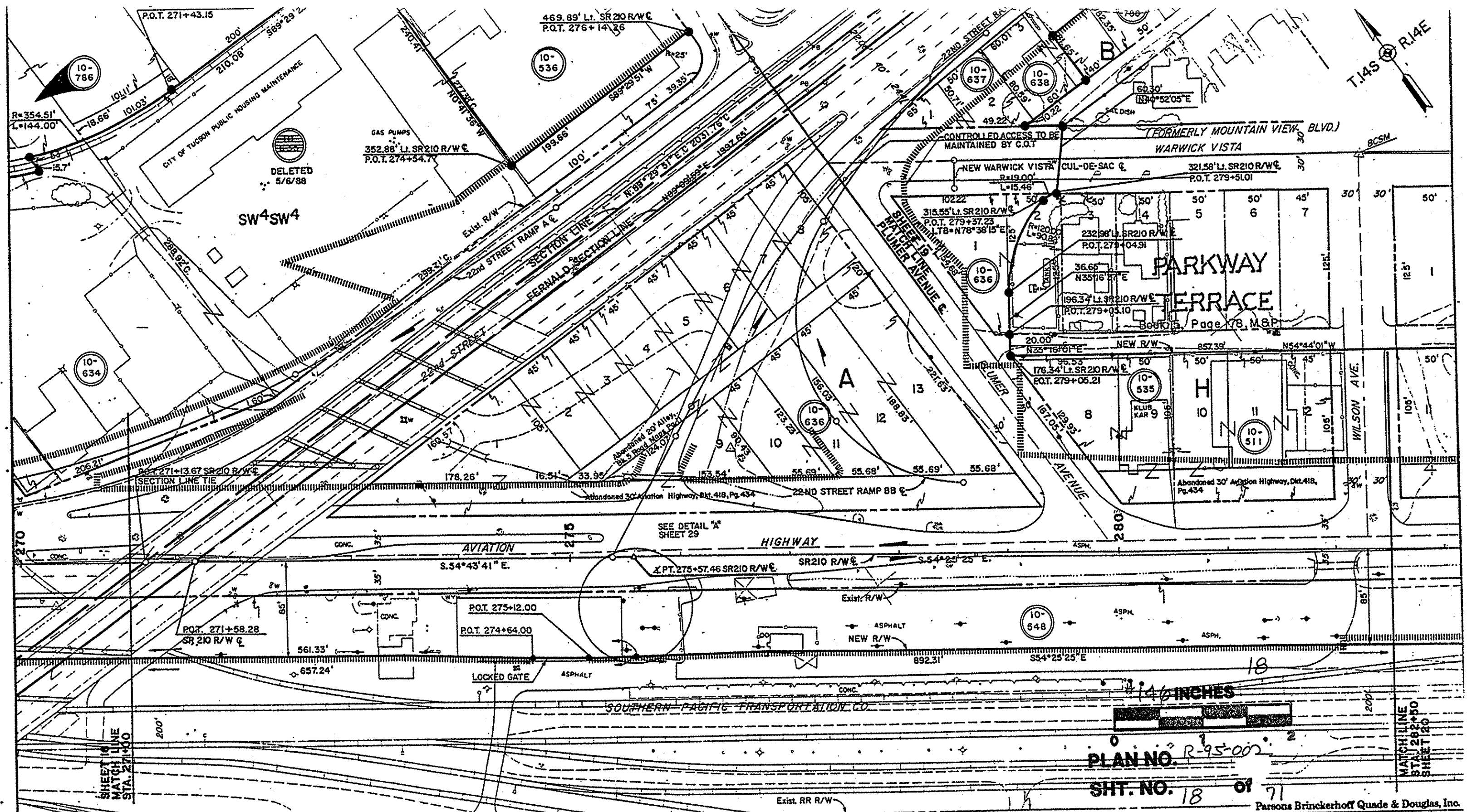
REVISIONS			
C.O. NO.	DATE	BY	DESCRIPTION
7623	5/6/88	F.M.	Rev. New R/W Line; Deleted Parcel 10-835
		F.M.	Changed Sht. No.; Added Parcel 10-850
7835	2/28/89	L.T.	Added Tract No.; Added Easement; Rev. New R/W Line
8146	6-7-90	KJW	Added T.C.E. & Revised Drainage Esmt. 10-548
8633	5-28-93	SC	Rev AC & C/L, Deleted Parcel 10-786

DRAWING NO	D-10-T-359	ARIZONA DEPARTMENT OF TRANSPORTATION
HARD COPY		HIGHWAYS DIVISION
COUNTY	PIMA	RIGHT OF WAY PLANS SERVICES
DRAWN	R. MURILLO	AVIATION CORRIDOR HIGHWAY
CHECKED	J. D'ALESSIO	PROJECT NO. AZP-824-9-704
SCALE	1" = 40'	
ROUTE	S.R. 210	LOCATION
		PARK AVENUE - PALO VERDE ROAD









ALL LOT DIMENSIONS ARE FROM RECORDED DATA, EXCEPT AS NOTED.

PLAN NO. R-95-002  
SHT. NO. 18 of 71

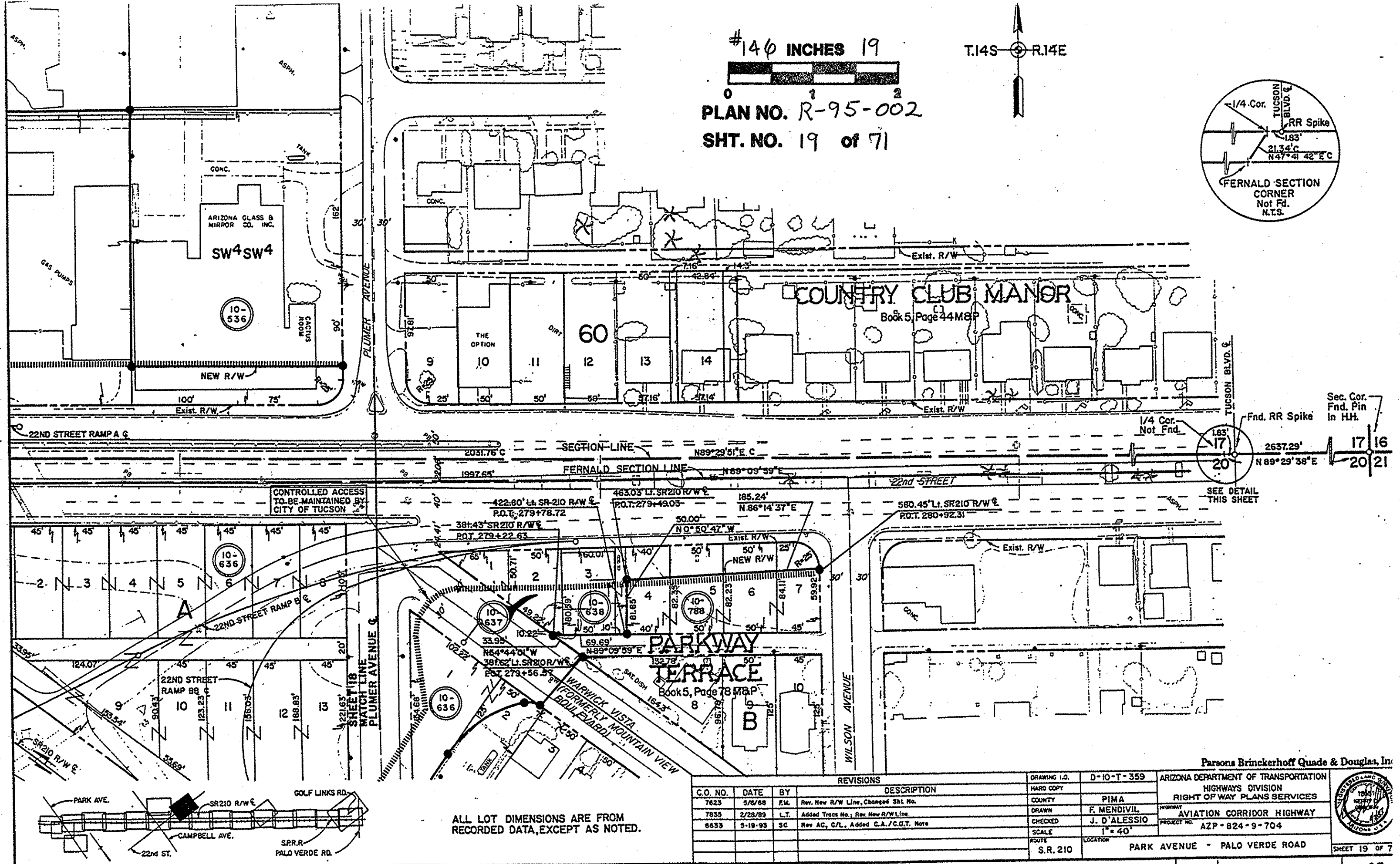
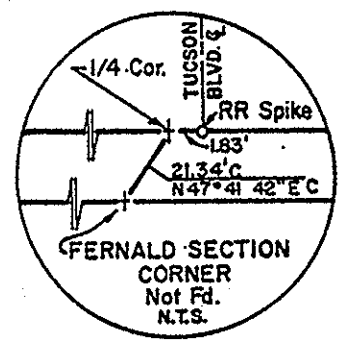
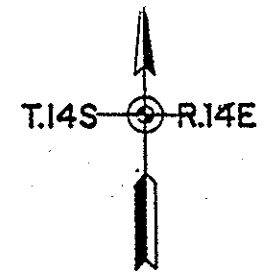
REVISIONS				DRAWING NO.	D-10-T-359	ARIZONA DEPARTMENT OF TRANSPORTATION
C.O. NO.	DATE	BY	DESCRIPTION	HARD COPY	COUNTY	HIGHWAYS DIVISION
7623	5/6/88	F.M.	Rev. New R/W Line, Deleted Parcel 10-635, Changed Sht. No.		PIMA	RIGHT OF WAY PLANS SERVICES
7833	2/28/89	L.T.	Added Trce No. 1 Rev. New R/W Line		F. MENDIVIL	AVIATION CORRIDOR HIGHWAY
7994	9/29/89	L.T.	Rev. Access Control Line, Rt. Sta. 282+50	CHECKED	J. D'ALESSIO	PROJECT NO. AZP-824-9-704
8633	3/25/93	R.M.	Rev. Centerlines, Access Control Line, Added C.A./COT Note	SCALE	1" = 40'	
				ROUTE	S.R. 210	LOCATION
						PARK AVENUE-PALO VERDE ROAD

TRACS NO. H 0921 03R



SHEET 18 OF 71

#140 INCHES 19  
 PLAN NO. R-95-002  
 SHT. NO. 19 of 71



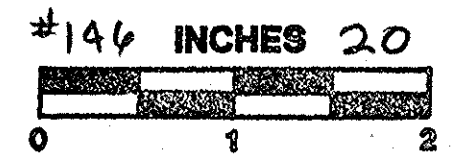
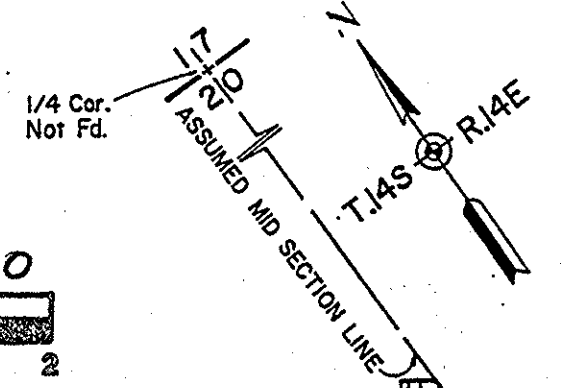
ALL LOT DIMENSIONS ARE FROM RECORDED DATA, EXCEPT AS NOTED.

REVISIONS			
C.O. NO.	DATE	BY	DESCRIPTION
7623	5/8/88	R.M.	Rev. New R/W Line, Changed Sht. No.
7835	2/28/89	L.T.	Added Tract No., Rev. New R/W Line
8633	5-19-93	SC	Rev AC, C/L, Added C.A./C.G.T. Note

DRAWING I.D.	D-10-T-359	ARIZONA DEPARTMENT OF TRANSPORTATION HIGHWAYS DIVISION RIGHT OF WAY PLANS SERVICES
HARD COPY		
COUNTY	PIMA	
DRAWN	F. MENDIVIL	
CHECKED	J. D'ALESSIO	AVIATION CORRIDOR HIGHWAY
SCALE	1" = 40'	PROJECT NO. AZP-824-9-704
ROUTE	S.R. 210	LOCATION
		PARK AVENUE - PALO VERDE ROAD



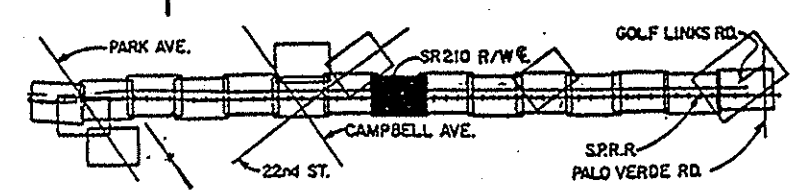
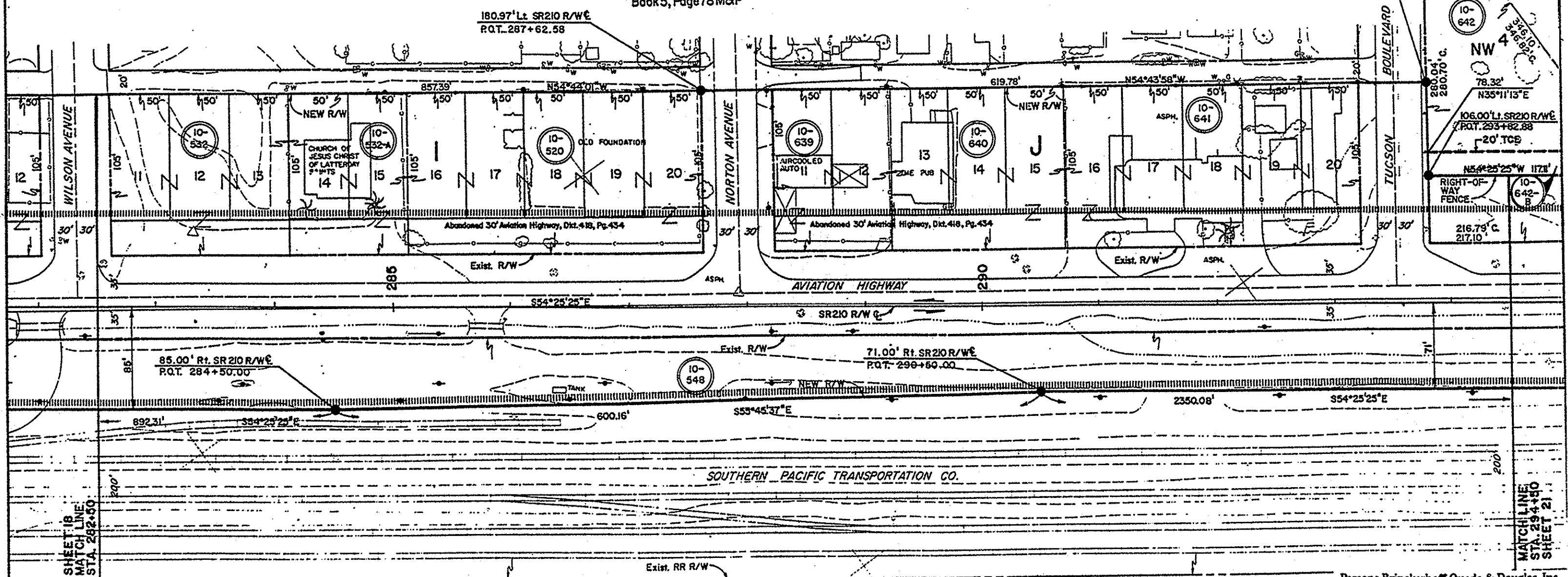
Parsons Brinckerhoff Quade & Douglas, Inc.



PLAN NO. R-95-002  
SHT. NO. 20 of 71

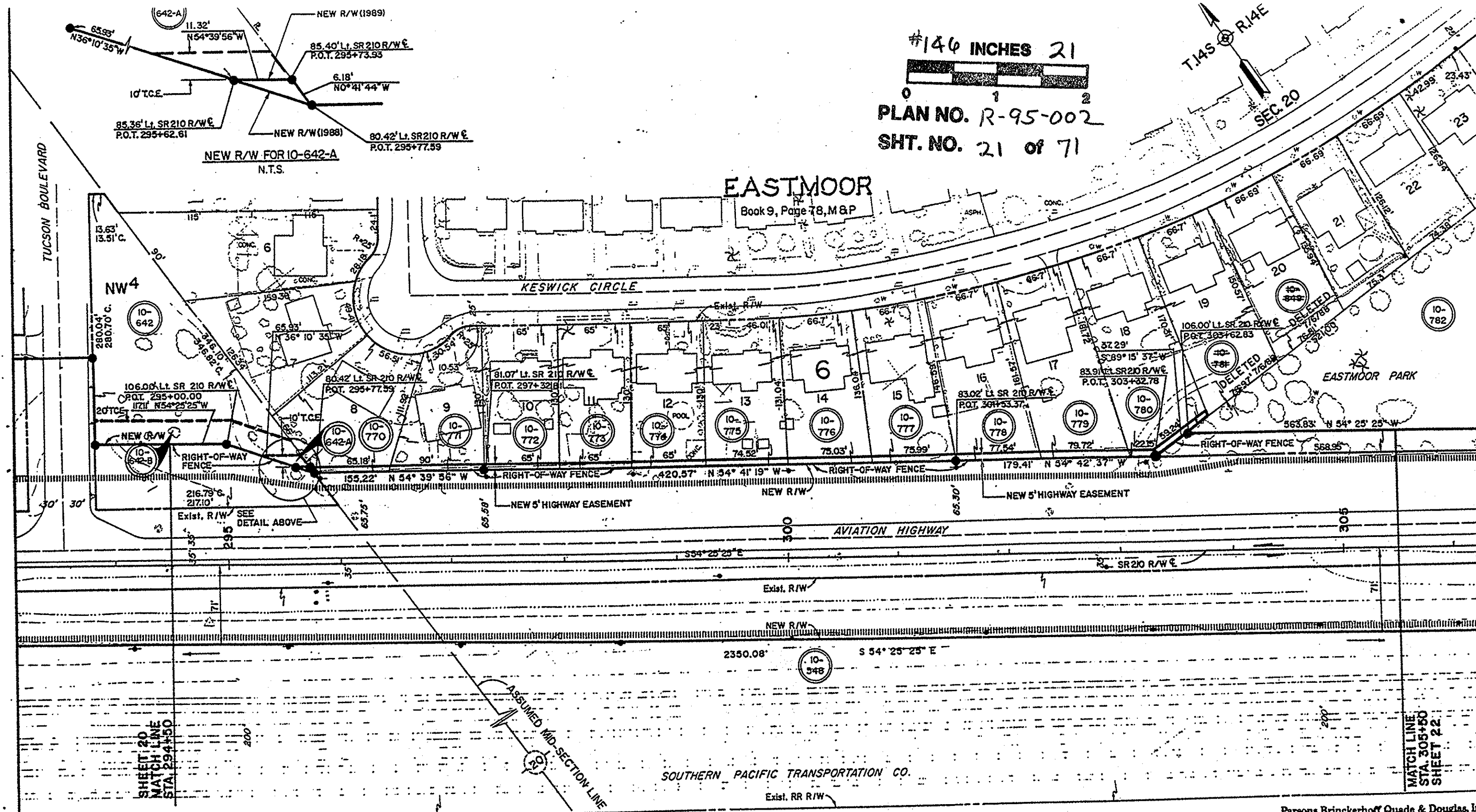
# PARKWAY TERRACE

Book 5, Page 78 M&P



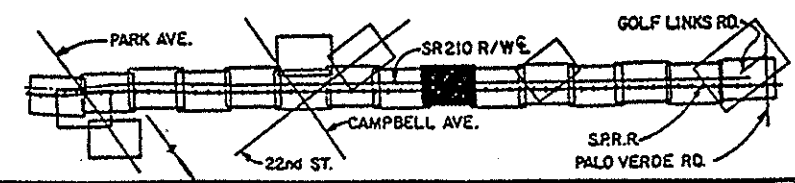
ALL LOT DIMENSIONS ARE FROM RECORDED DATA, EXCEPT AS NOTED.

REVISIONS				DRAWING NO.	Parsons Brinckerhoff Quade & Douglas, Inc.	
C.O. NO.	DATE	BY	DESCRIPTION	D-10-T-359	ARIZONA DEPARTMENT OF TRANSPORTATION	
7623	5/6/88	EM	Added Dimensions Parcel 10-642, Changed Sht. No.	HARD COPY	HIGHWAYS DIVISION	
7835	2/28/89	L.T.	Added Tract No.	COUNTY	RIGHT OF WAY PLANS SERVICES	
7994	9/29/89	L.T.	Rev. Access Control Line.	DRAWN	AVIATION CORRIDOR HIGHWAY	
8732	11-30-93	L.T.L.	Added Parcel 10-642-B, Added TCE	CHECKED	PROJECT NO. AZP-824-9-704	
				SCALE	1"=40'	
				ROUTE	S.R. 210	
				LOCATION	PARK AVENUE - PALO VERDE ROAD	



#146 INCHES 21  
 PLAN NO. R-95-002  
 SHT. NO. 21 of 71

EASTMOOR  
 Book 9, Page 78, M&P



ALL LOT DIMENSIONS ARE FROM RECORDED DATA, EXCEPT AS NOTED.

REVISIONS				DRAWING NO.	D-10-T-359	ARIZONA DEPARTMENT OF TRANSPORTATION
C.O. NO.	DATE	BY	DESCRIPTION	HARD COPY	COUNTY	HIGHWAYS DIVISION
7623	3/6/88	F.M.	Add. Dimensions Parcel 10-642, Added Parcel 10-849, Changed Sht. No.		PIMA	RIGHT OF WAY PLANS SERVICES
7756	7-6-88	AJS	Deleted Parcel 10-781 & 10-849			AVIATION CORRIDOR HIGHWAY
7835	2/28/89	L.T.	Added Tract No.; Rev. New R/W Line; Added Parcel 10-642-A; Added Easements.		J. D'ALESSIO	PROJECT NO. AZP-824-9-704
7994	9/29/89	L.T.	Rev. Access Control Line.			
8732	11-30-93	L.T.L.	Added Parcel 10-642-B, Added TCE			

Parsons Brinckerhoff Quade & Douglas, Inc.

ARIZONA DEPARTMENT OF TRANSPORTATION  
 HIGHWAYS DIVISION  
 RIGHT OF WAY PLANS SERVICES

COUNTY: PIMA  
 DRAWN: L. TITUS  
 CHECKED: J. D'ALESSIO  
 SCALE: 1" = 40'  
 ROUTE: S.R. 210  
 LOCATION: PARK AVENUE-PALO VERDE ROAD

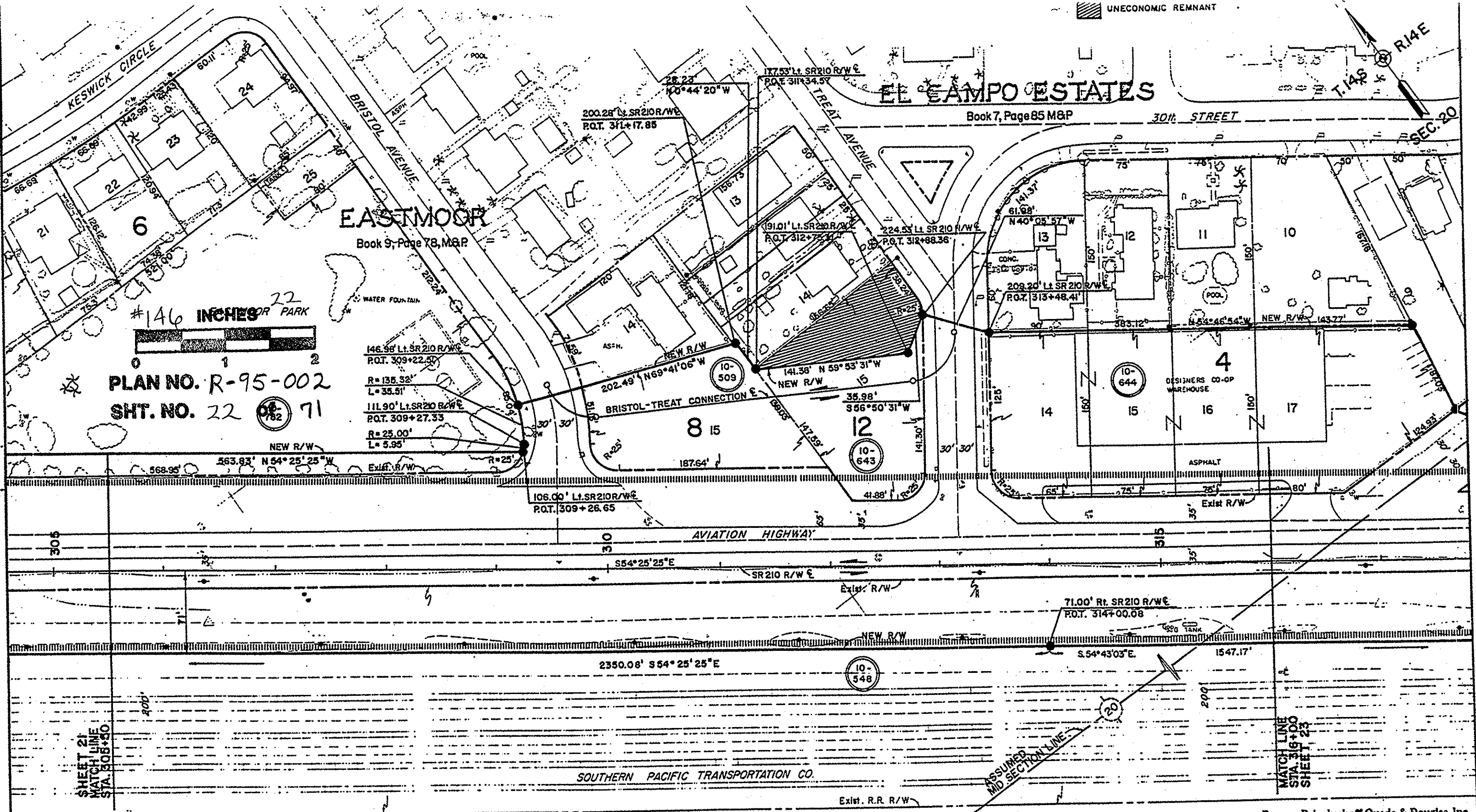
PROJECT NO. AZP-824-9-704

TRACS NO. H 0921 03R

SHEET 21 OF 71



UNECONOMIC REMNANT



PLAN NO. R-95-002  
SHT. NO. 22

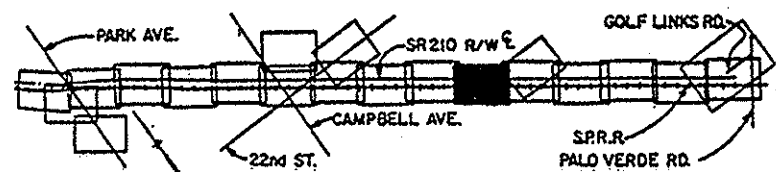
146.98' Lt. SR 210 R/W  
P.O.T. 309+22.50  
R=138.32'  
L=35.51'  
111.90' Lt. SR 210 R/W  
P.O.T. 309+27.33  
R=25.00'  
L=5.95'

106.00' Lt. SR 210 R/W  
P.O.T. 309+26.65

EL CAMPO ESTATES

Book 7, Page 85 M&P

EASTMOOR  
Book 9, Page 78, M&P



ALL LOT DIMENSIONS ARE FROM RECORDED DATA, EXCEPT AS NOTED.

REVISIONS				DRAWING NO	D-10-T-359	ARIZONA DEPARTMENT OF TRANSPORTATION
C.O. NO.	DATE	BY	DESCRIPTION	HARD COPY	COUNTY	HIGHWAYS DIVISION
7623	5/8/88	F.M.	Rev. New R/W Line; Added Uneconomic Remnant Pars. 10-643;		PIMA	RIGHT OF WAY PLANS SERVICES
7835	2/28/89	L.T.	Changed Sht. No.		R. MURILLO	AVIATION CORRIDOR HIGHWAY
7994	9/29/89	L.T.	Added Tract No.		J. D'ALESSIO	PROJECT NO. AZP-824-9-704
8633	5-19-93	S.C.	Rev. Access Control Line.		SCALE 1" = 40'	
			Rev C/L		ROUTE	

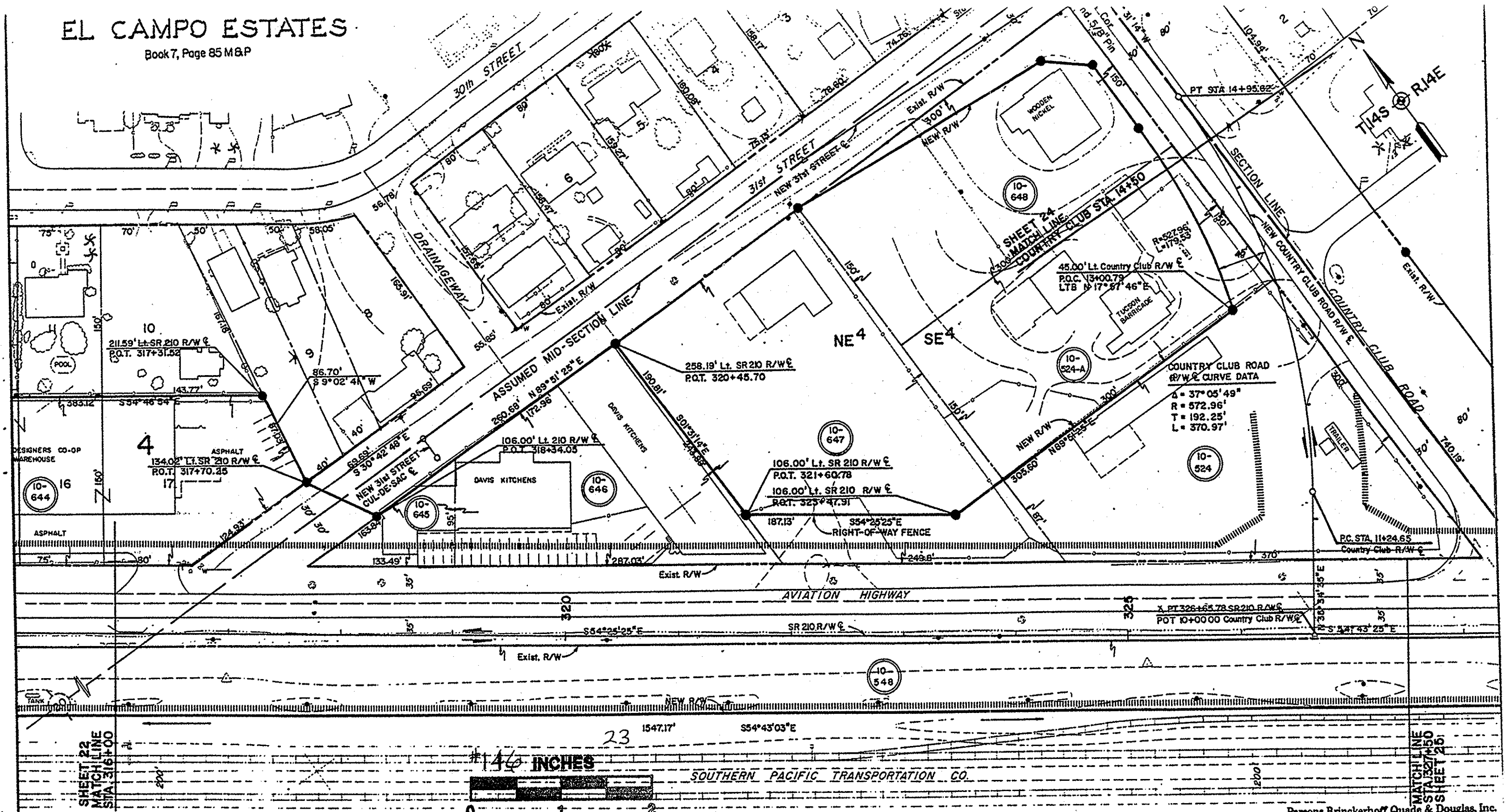
Parsons Brinckerhoff Quade & Douglas, Inc.  
DRAWN BY R. MURILLO  
CHECKED BY J. D'ALESSIO  
SCALE 1" = 40'  
ROUTE S.R. 210  
LOCATION PARK AVENUE - PALO VERDE ROAD



TRACS NO. H 0921 03R

# EL CAMPO ESTATES

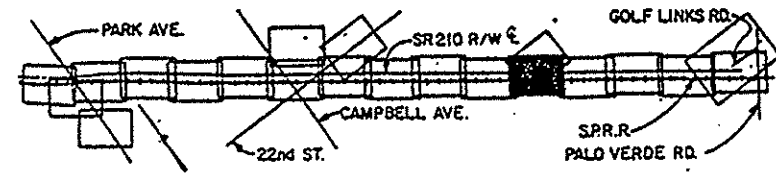
Book 7, Page 85 M&P



SHEET 22  
MATCHLINE  
STA. 316+00

MATCHLINE  
STA. 327+50  
SHEET 25

PLAN NO. **R-95-002**  
SHT. NO. **23** of 71  
ALL LOT DIMENSIONS ARE FROM  
RECORDED DATA, EXCEPT AS NOTED.



REVISIONS			
C.O. NO.	DATE	BY	DESCRIPTION
7825	5/6/88	F.M.	Rev. New R/W Line; Changed Sht. No.
7835	2/28/89	L.T.	Added Tract No.
7994	9/29/89	L.T.	Rev. Access Control Line.
8633	5-18-93	SC	Rev C/L, callouts

DRAWING NO.	D-10-T-359	ARIZONA DEPARTMENT OF TRANSPORTATION
HARD COPY		HIGHWAYS DIVISION
COUNTY	PIMA	RIGHT OF WAY PLANS SERVICES
DRAWN	F. MENDIVIL	AVIATION CORRIDOR HIGHWAY
CHECKED	J. D'ALESSIO	PROJECT NO. AZP-824-9-704
SCALE	1" = 40'	
ROUTE	S.R. 210	LOCATION
		PARK AVENUE - PALO VERDE ROAD



TRACS NO. H 0921 03R

SHEET 23 OF 71

OF

#146 INCHES 24



PLAN NO. R-95-002

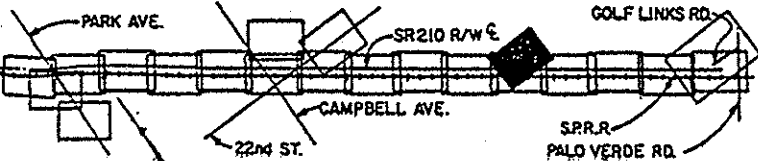
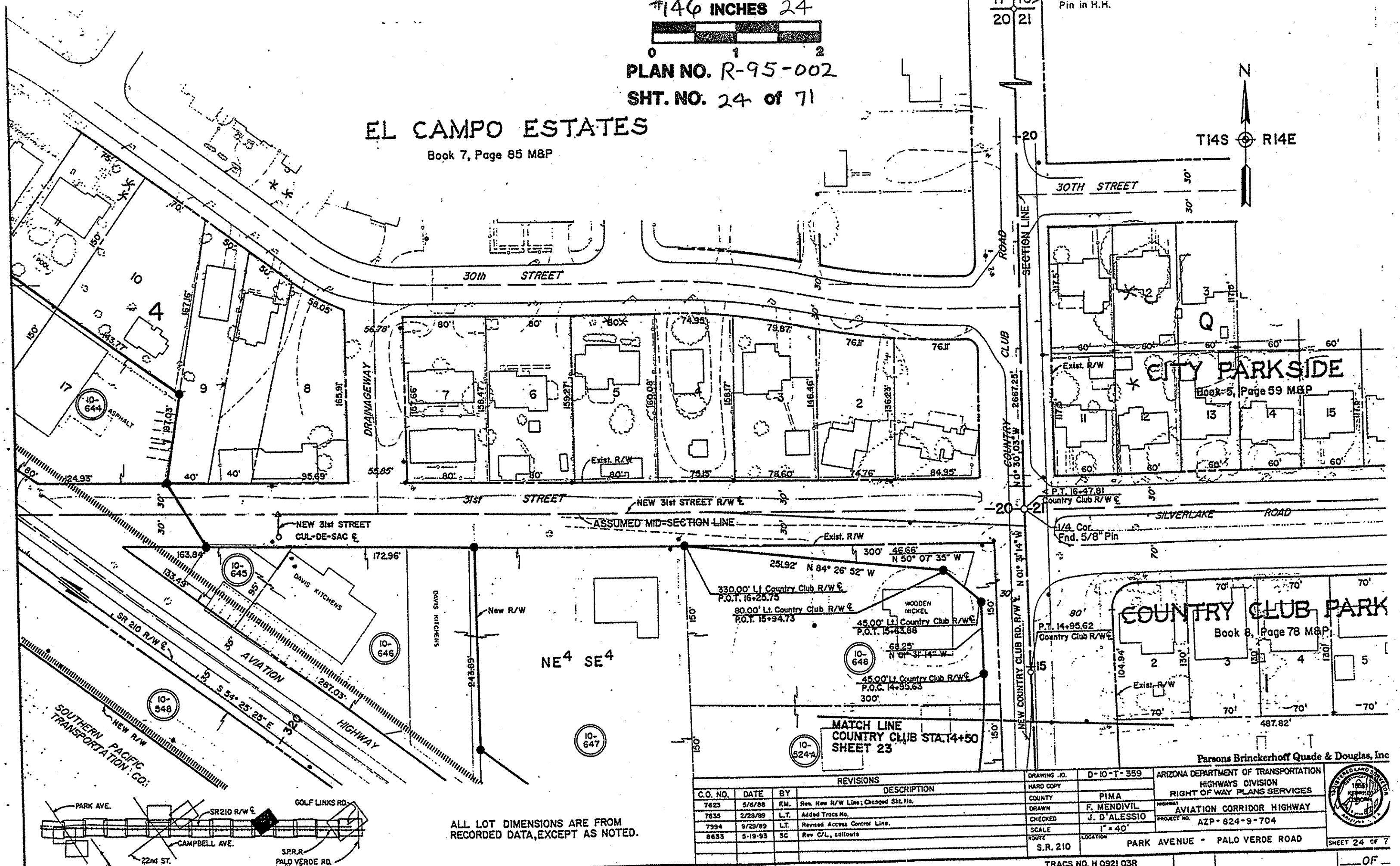
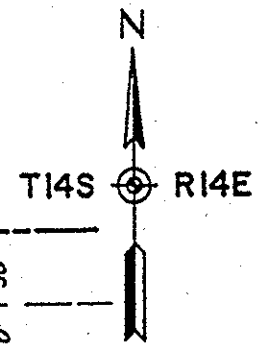
SHT. NO. 24 of 71

# EL CAMPO ESTATES

Book 7, Page 85 M&P

17 16  
20 21

Pin in H.H.



ALL LOT DIMENSIONS ARE FROM RECORDED DATA, EXCEPT AS NOTED.

MATCH LINE  
COUNTRY CLUB STA. 14+50  
SHEET 23

C.O. NO.	DATE	BY	DESCRIPTION
7623	5/6/88	F.M.	Rev. New R/W Line; Changed Sht. No.
7835	2/23/89	L.T.	Added Tract No.
7994	9/23/89	L.T.	Revised Access Control Line.
8633	5-19-93	SC	Rev C/L, callouts

DRAWING NO.	D-10-T-359	ARIZONA DEPARTMENT OF TRANSPORTATION HIGHWAYS DIVISION RIGHT OF WAY PLANS SERVICES
HARD COPY	PIMA	
COUNTY	PIMA	AVIATION CORRIDOR HIGHWAY PROJECT NO. AZP-824-9-704
DRAWN	F. MENDIVIL	
CHECKED	J. D'ALESSIO	
SCALE	1" = 40'	
ROUTE	S.R. 210	LOCATION PARK AVENUE - PALO VERDE ROAD

Parsons Brinckerhoff Quade & Douglas, Inc



TRACS NO. H 921 03R

SHEET 24 OF 71

OF





#146 INCHES 26

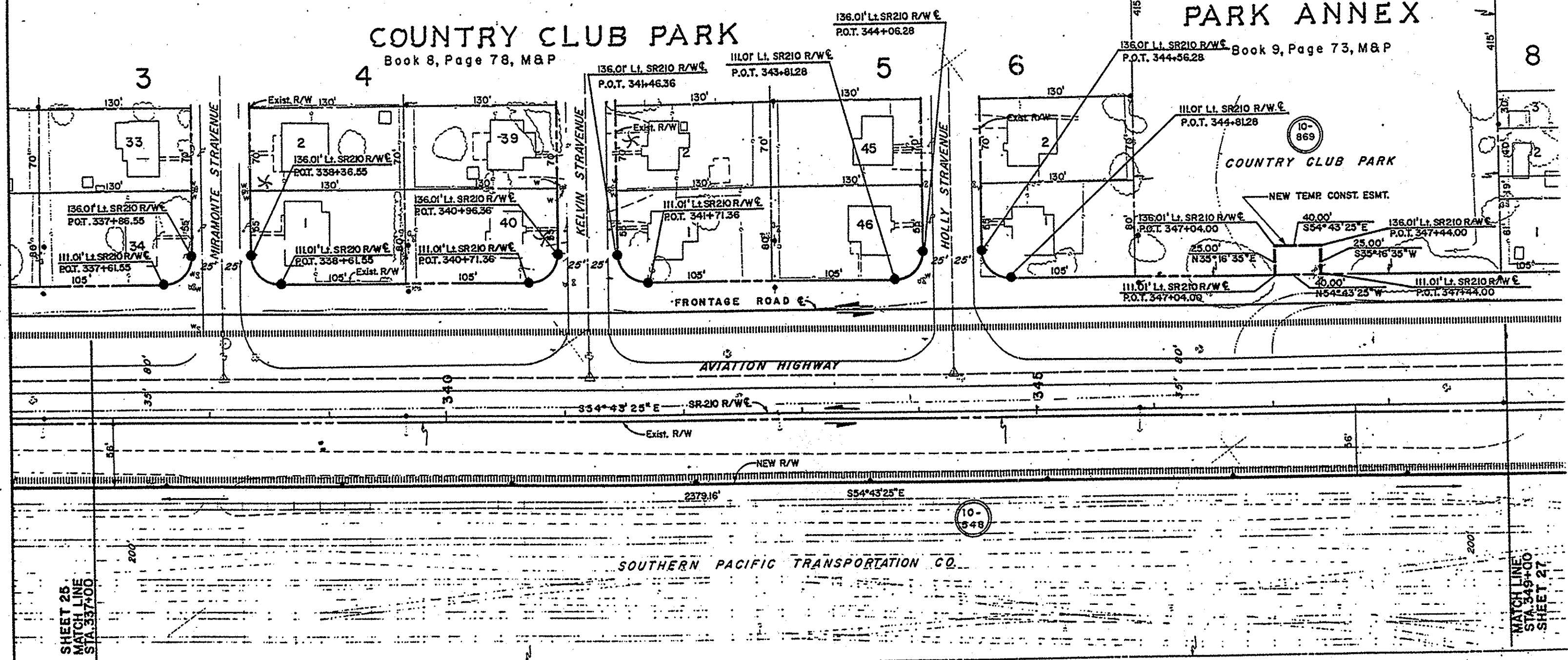
PLAN NO. R-95-002  
 SHT. NO. 26 of 71

# COUNTRY CLUB PARK ANNEX

# COUNTRY CLUB PARK

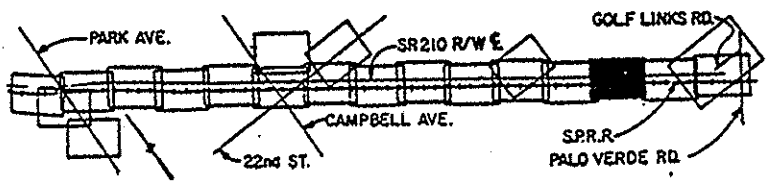
Book 8, Page 78, M&P

Book 9, Page 73, M&P



SHEET 25  
 MATCH LINE  
 STA. 337+00

MATCH LINE  
 STA. 349+00  
 SHEET 27



ALL LOT DIMENSIONS ARE FROM  
 RECORDED DATA, EXCEPT AS NOTED.

REVISIONS				DRAWING NO.	ARIZONA DEPARTMENT OF TRANSPORTATION	
C.O. NO.	DATE	BY	DESCRIPTION	HARD COPY	HIGHWAYS DIVISION	
7825	5/6/88	P.M.	Rev. New R/W Line; Changed Sm. No.	COUNTY	RIGHT OF WAY PLANS SERVICES	
7835	2/28/89	L.T.	Added Tract No. 1; Added Para. 10-869, & Drainage Exmt.	DRAWN	AVIATION CORRIDOR HIGHWAY	
7994	9/29/89	L.T.	Rev. Access Control Line.	CHECKED	PROJECT NO. AZP-824-9-704	
8527	5/29/92	GRJ	Rev. Para. 10-869	SCALE	ROUTE LOCATION	
				S.R. 210	PARK AVENUE - PALO VERDE ROAD	

D-10-T-359  
 PIMA  
 R. MURILLO  
 J. D'ALESSIO  
 1" = 40'  
 S.R. 210



TRACS NO. H Q92103R

SHEET 26 OF 71

OF

# COUNTRY CLUB PARK

Book 8, Page 78, M&P

8

9

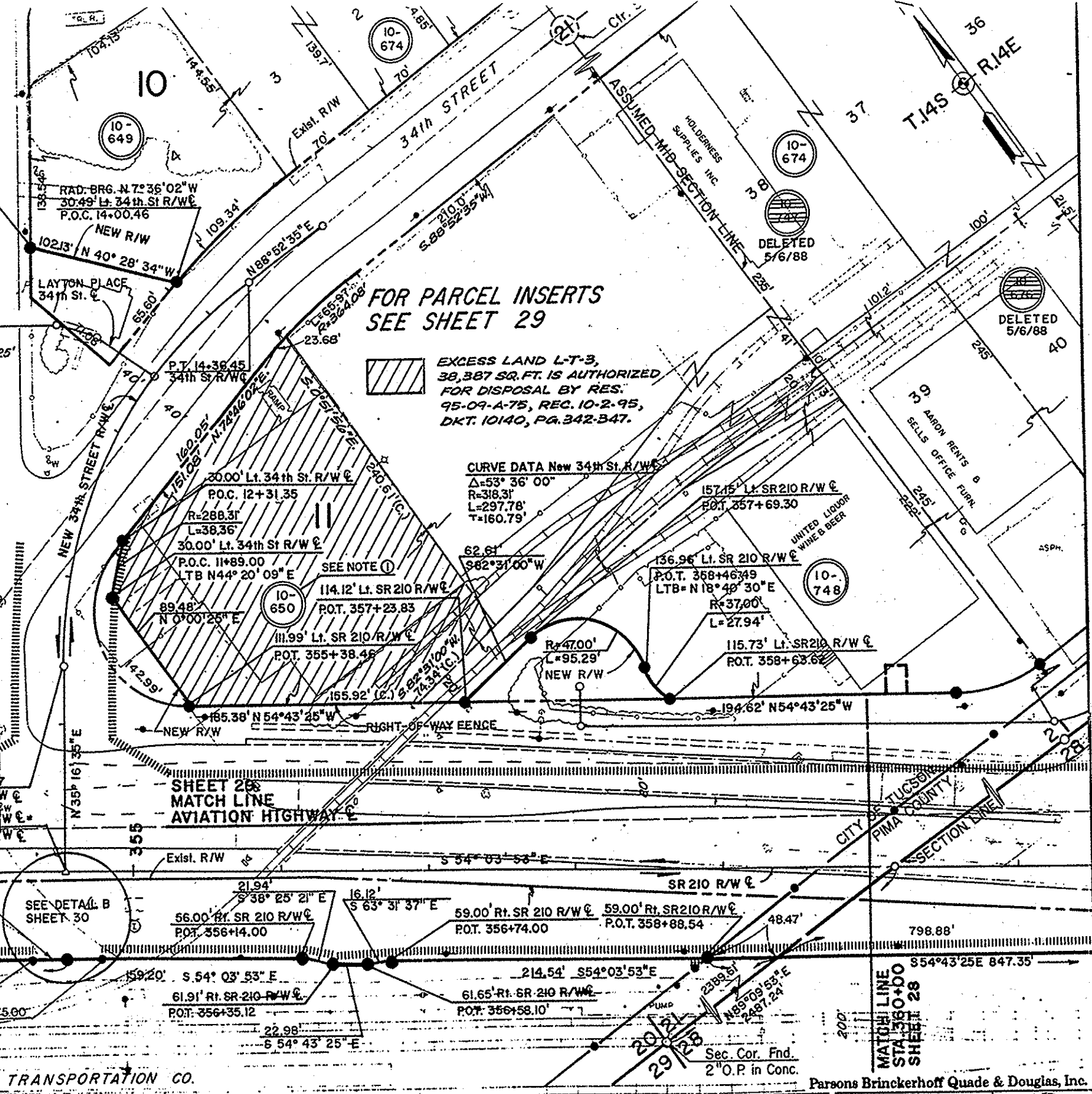
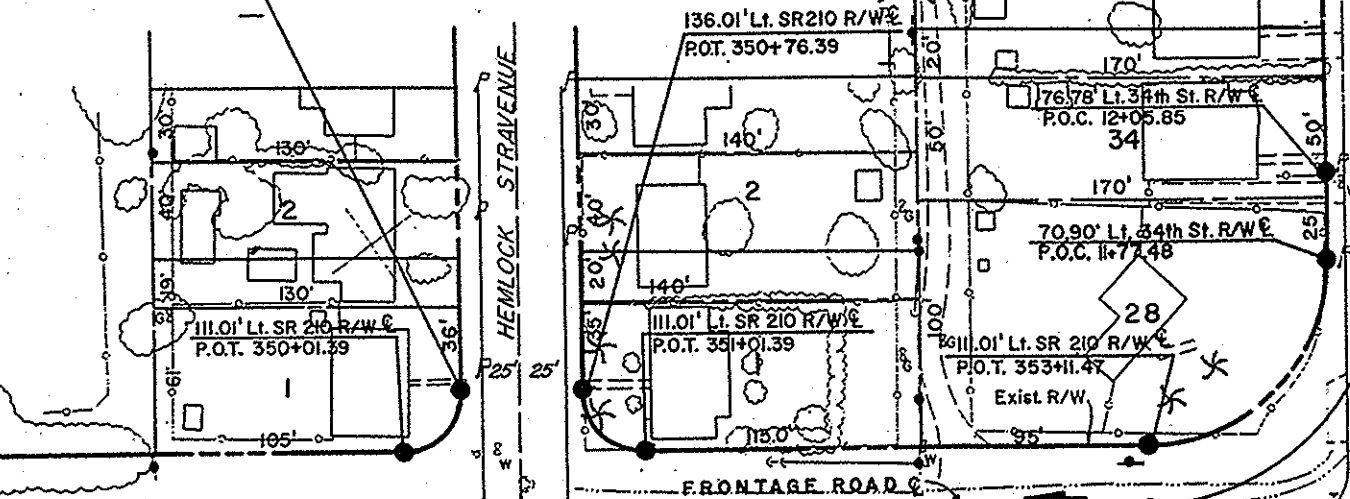
#146 INCHES 27



PLAN NO. R-95-002

SHT. NO. 27 of 71

136.01' Lt. SR 210 R/W  
P.O.T. 350+26.39

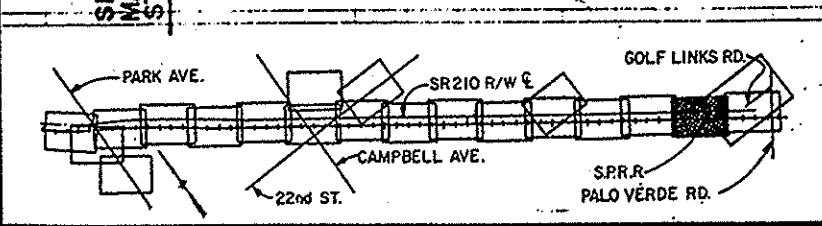
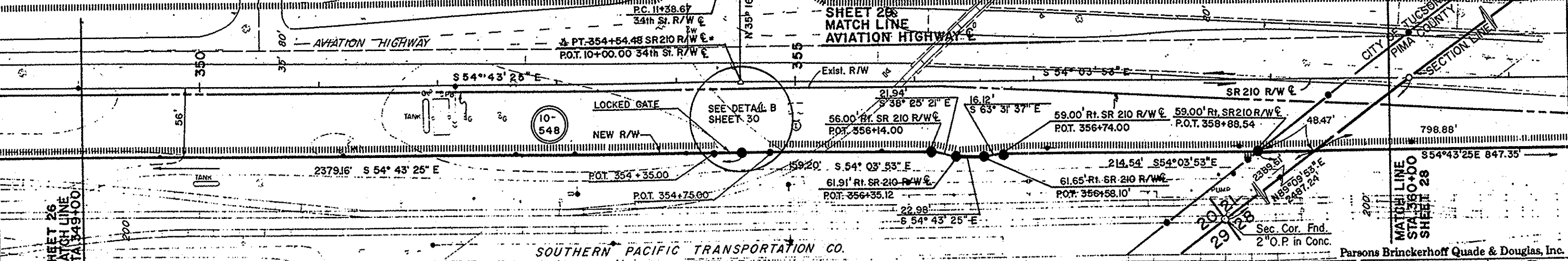


FOR PARCEL INSERTS  
SEE SHEET 29

EXCESS LAND L-T-3,  
38,387 SQ. FT. IS AUTHORIZED  
FOR DISPOSAL BY RES.  
95-09-A-75, REC. 10-2-95,  
DKT. 10140, PG. 342-347.

CURVE DATA New 34th St. R/W  
Δ=53° 36' 00"  
R=318.31'  
L=297.78'  
T=160.79'

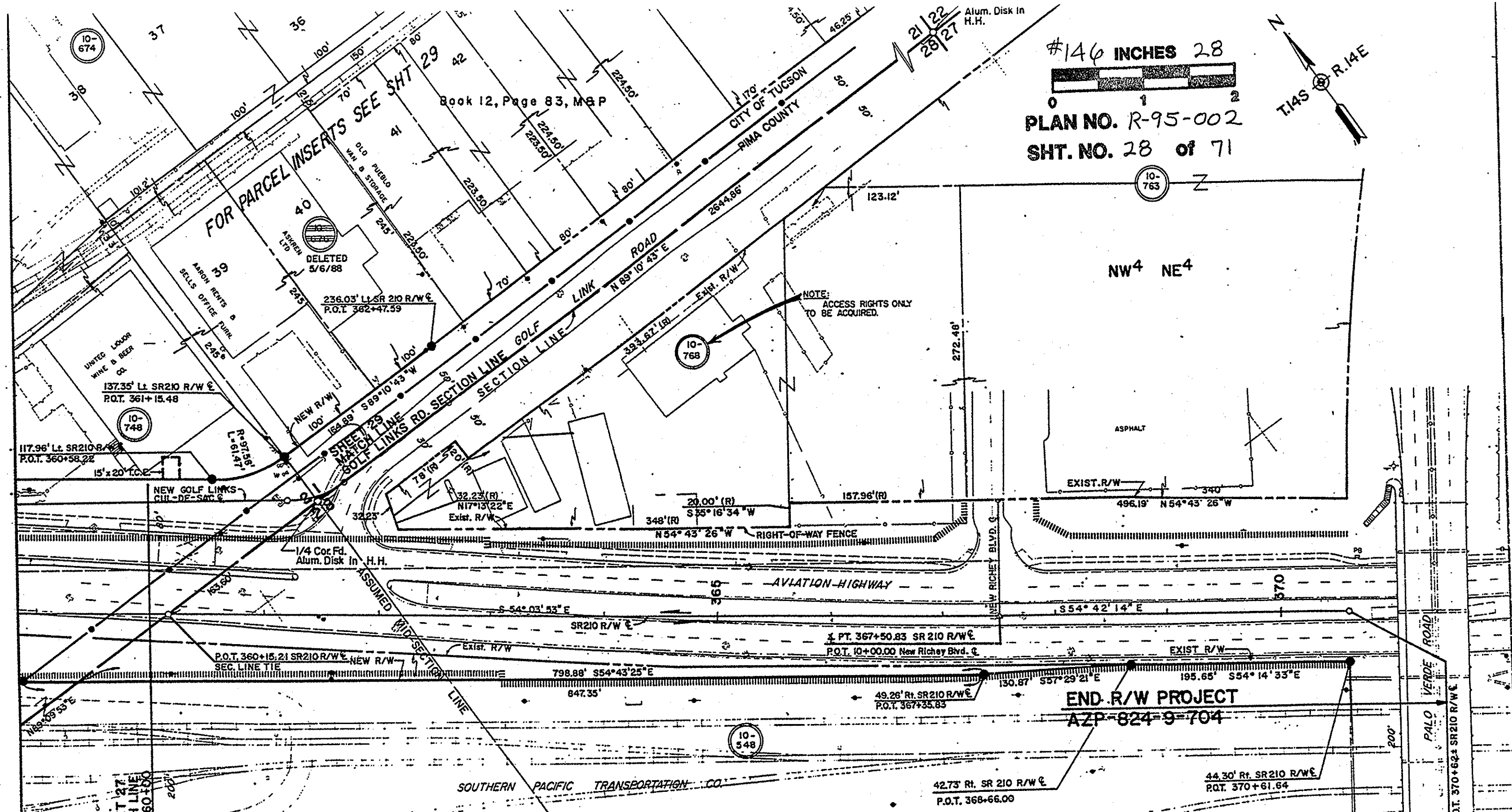
SHEET 28  
MATCH LINE  
AVIATION HIGHWAY



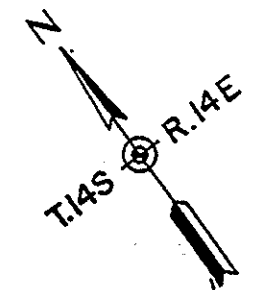
① PAR. 10-650 IS TO BE ACQUIRED AS  
A TOTAL TAKE.  
ALL LOT DIMENSIONS ARE FROM  
RECORDED DATA, EXCEPT AS NOTED.

REVISIONS				DRAWING NO.	D-10-T-359	ARIZONA DEPARTMENT OF TRANSPORTATION
C.O. NO.	DATE	BY	DESCRIPTION	HARD COPY	PIMA	HIGHWAYS DIVISION
7623	5/6/88	F.M.	Rev. New R/W Line; Deleted Pars. 10-675, 10-676, 10-747;			RIGHT OF WAY PLANS SERVICES
		F.M.	Added New Golf Links E.; Changed Sta. No.			
7635	2/28/89	L.T.	Added Tracs No.; Rev. New R/W Line.			
7994	9/29/89	L.T.	Added T.C.E. Par. 10-650; Rev. Access Control Line.			
8030	11-22-89	NRG	Added Note I			
8633	5-19-93	SC	Rev C/L			
				SCALE	1" = 40'	
				ROUTE	S.R. 210	
				LOCATION	PARK AVENUE - PALO VERDE ROAD	
						PROJECT NO. AZP-824-9-704
						Sec. Cor. Fnd. 2" O.P. in Conc.
						Parsons Brinckerhoff Quade & Douglas, Inc.





#146 INCHES 28  
 PLAN NO. R-95-002  
 SHT. NO. 28 of 71

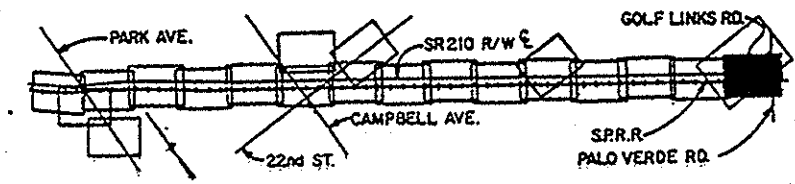


NOTE:  
 ACCESS RIGHTS ONLY  
 TO BE ACQUIRED.

END R/W PROJECT  
 AZP-824-9-704

ALL LOT DIMENSIONS ARE FROM  
 RECORDED DATA, EXCEPT AS NOTED

REVISIONS				DRAWING NO.	D-10-T-359	ARIZONA DEPARTMENT OF TRANSPORTATION
C.O. NO.	DATE	BY	DESCRIPTION	HARD COPY	PIMA	HIGHWAYS DIVISION
7623	3/6/88	F.M.	Rev. New R/W Line; Rev. New Golf Links E.; Rev. Access Control	COUNTY	PIMA	RIGHT OF WAY PLANS SERVICES
"	"	F.M.	Line; Deleted Pars. 10-675, 10-676, 10-677, 10-747, 10-749,	DRAWN	L. TITUS	AVIATION CORRIDOR HIGHWAY
"	"	F.M.	10-750, 10-751, 10-752, 10-754, Changed Sht. No.	CHECKED	J. D'ALESSIO	PROJECT NO. AZP-824-9-704
7835	2/28/89	L.T.	Added Trce No.; Rev. New R/W Line.	SCALE	1" = 40'	
7994	9/29/89	L.T.	Added T.C.E., Per. 10-748; Rev. Access Control Line.	ROUTE	S.R. 210	LOCATION PARK AVENUE - PALO VERDE ROAD
8183	7/17/90	NRG	Added Note To Par. 10-758 & Removed New R/W Line.			



8633 5-19-93 SC Rev C/L, R/W

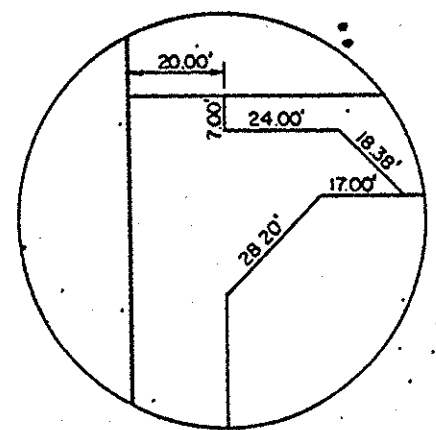
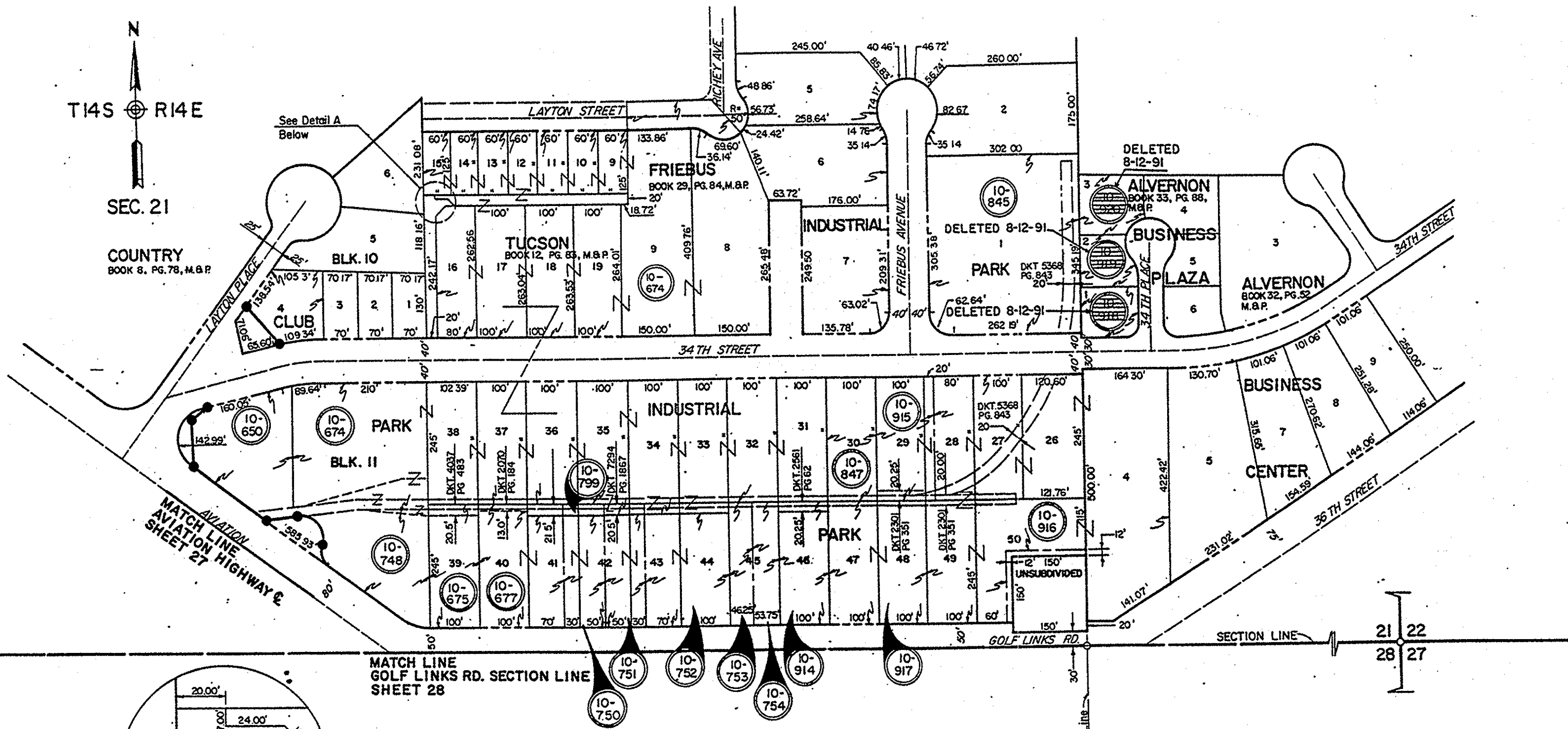
TRACS NO. H 0921 03R

SHEET 28 OF 71

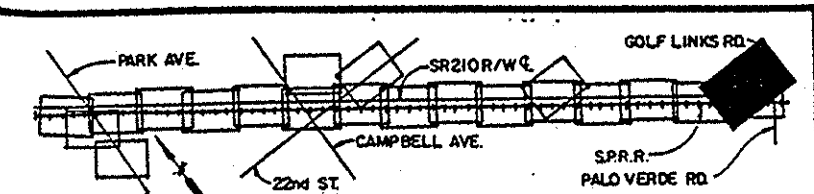
OF

T14S R14E  
 SEC. 21

COUNTRY  
 BOOK 8, PG. 78, M.B.P.



DETAIL "A" - THIS SHT.  
 SCALE: 1" = 20'



SECTION LINE  
 21 22  
 28 27

#146 INCHES 29

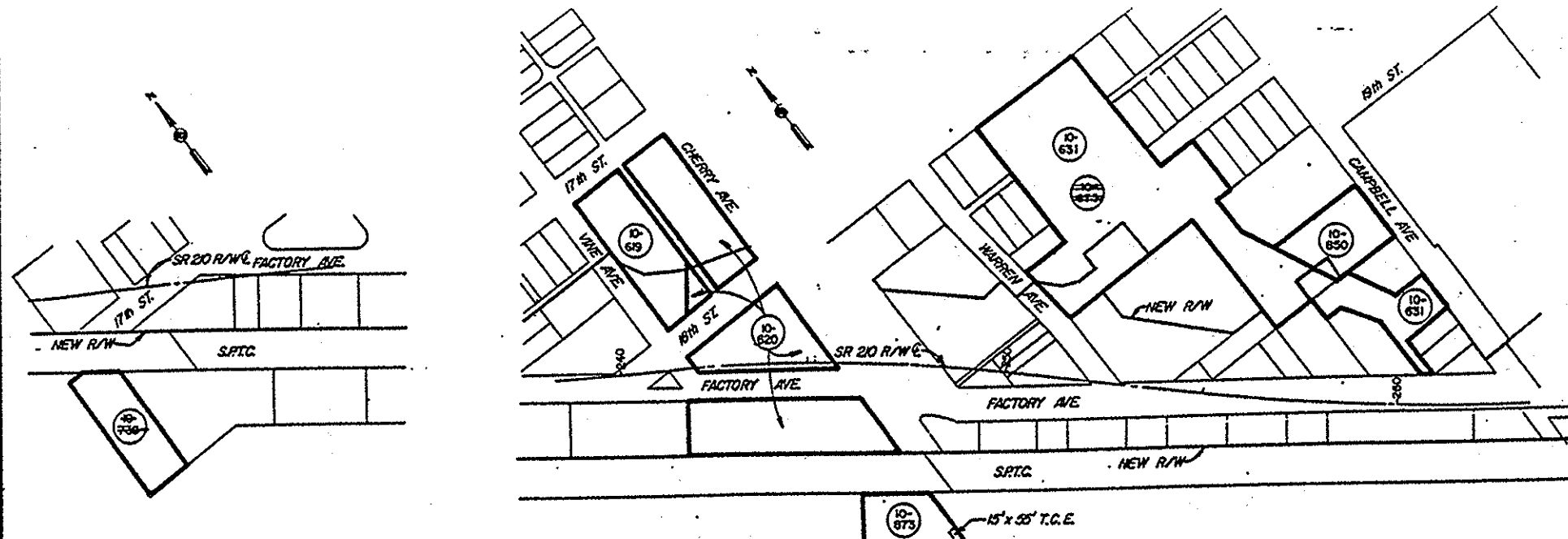


PLAN NO. R-95-002  
 SHT. NO. 29 of 71

Parsons Brinckerhoff Quade & Douglas, Inc.

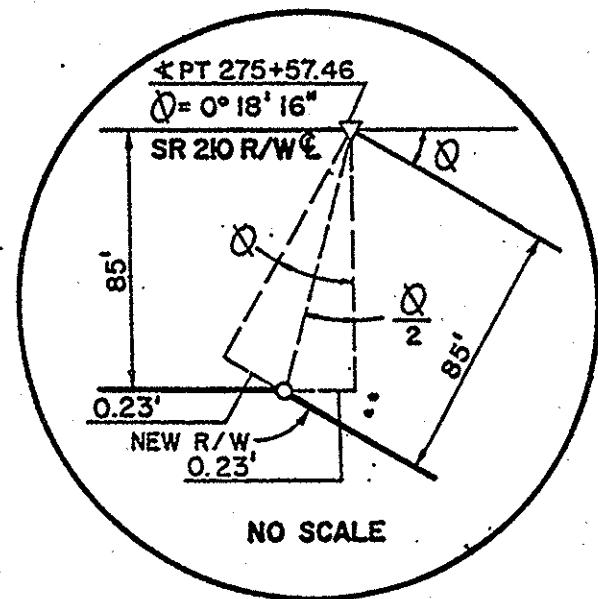
REVISIONS				DRAWING NO	D-10-T-359	ARIZONA DEPARTMENT OF TRANSPORTATION HIGHWAYS DIVISION RIGHT OF WAY PLANS SERVICES
C.O. NO	DATE	BY	DESCRIPTION	HARD COPY	COUNTY	
8248	12/31/91	R.M.	Added This Sheet		PIMA	AVIATION CORRIDOR HIGHWAY PROJECT NO AZP-824-9-704
8385	8/12/91	L.T.L.	CELETED PARCELS 10-918, 10-919, 10-920		R Murillo	
				CHECKED	M Falk	
				SCALE	1" = 100'	
				ROUTE	S.R. 210	
				LOCATION	PARK AVENUE - PALO VERDE PJAD	



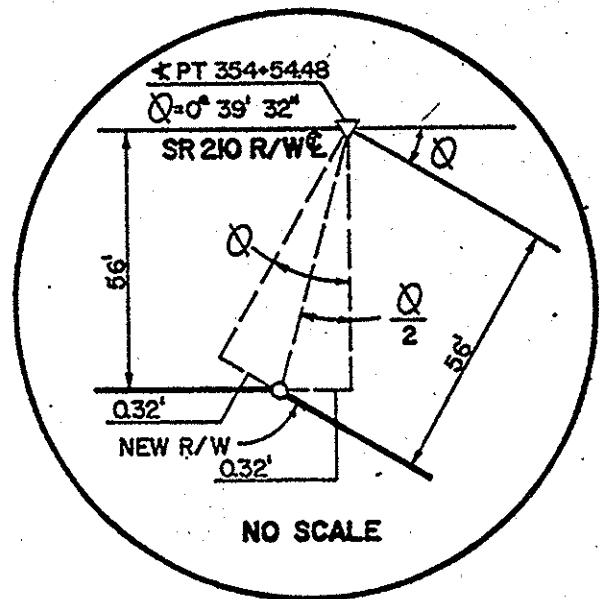


PARCEL INSERT 10-739  
(REF. SH. 12) - NO SCALE  
PARCEL 10-739 DELETED  
6-19-90

PARCEL INSERTS - 10-619, 620, 631, 650, 8873  
(REF. SH. 14 & 15) - NO SCALE



DETAIL 'A' - SHEET 18



DETAIL 'B' - SHEET 27

UTILITY LEGEND

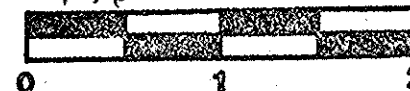
GAS LINE	— G-4"
SEWER LINE	— S-8"
WATER LINE	— W-8"
UNDERGROUND POWER CABLE	— UGP
UNDERGROUND TEL./TELEGRAPH CABLE	— UGT
UNDERGROUND T.V. CABLE	— CTV-UG

EXISTING UTILITIES, SHOWN ARE FOR INFORMATION PURPOSES ONLY. FIELD VERIFICATION IS REQUIRED

REVISIONS				REVISIONS			
C.O. NO.	DATE	BY	DESCRIPTION	C.O. NO.	DATE	BY	DESCRIPTION
8240	12/17/80	LET	Added Railroad Easmt. Table	7823	5/6/88	F.M.	Rev. New R/W Line; Deleted Pars. 10-673, 10-747, 10-749; 10-751,
						F.M.	10-752, 10-754, Added Pars. 10-845 & 10-847, Added Easement
						F.M.	Table & Utility Legend; Changed Sht. No.; Added Parcel 10-850
				7835	2/22/89	L.T.	Added Trca No.
				7994	9/29/89	L.T.	Added Par. 10-873 & T.C.E.
				8183	6/19/90	LLS	Deleted Parcel 10-739

ADOT PARCEL NO.	DOCKET	PAGE	COMMENTS
10-650	2070	184	Easement to SPTC
	3181	184	Easement for railroad track
10-674	2070	184	Easement to SPTC
	2928	294	" " " "
	3181	184	Easement for railroad track
	3472	48	" " " "
	2005	4	" " " "
10-675	3181	184	Easement for railroad track
	7089	1194	(DEED no easement conveyed)
	4037	482/483	(Quit Claim Deeds: no easement conveyed)
10-677	2070	184	Easement to SPTC
10-750	—	—	No easement on title report
10-751	8349	505	(Right-of-Use) Easement for Railroad track within an easement adjacent this parcel
10-752	7294	1867	(Right-of-use) Easement for Railroad track within an easement adjacent this parcel
10-753	2070	184	Easement to SPTC
10-754	2070	184	Easement to SPTC
10-799	2070	184	Easement to SPTC
10-845	5368	843	Easement to SPTC (See docket 356 and docket 6367 for non-use reverters)
10-847	2070	184	Easement to SPTC
10-914	2070	184	Easement to SPTC
	2561	.62	Easement for railroad track
10-915	2070	184	Easement to SPTC
	2301	351	Easement for railroad track
10-916	2005	4	Easement for railroad track
	2070	184	Easement to SPTC
	5368	843	Easement to SPTC
10-917			Title report states "Easement for railroad tracks on the north side of caption as disclosed by an inspection of the premises"; no recording is noted.
10-918	—	—	No easement on title report
10-919	—	—	No easement on title report
10-920	—	—	No easement on title report

#140 INCHES 30



PLAN NO. R-95-002  
SHT. NO. 30 of 71

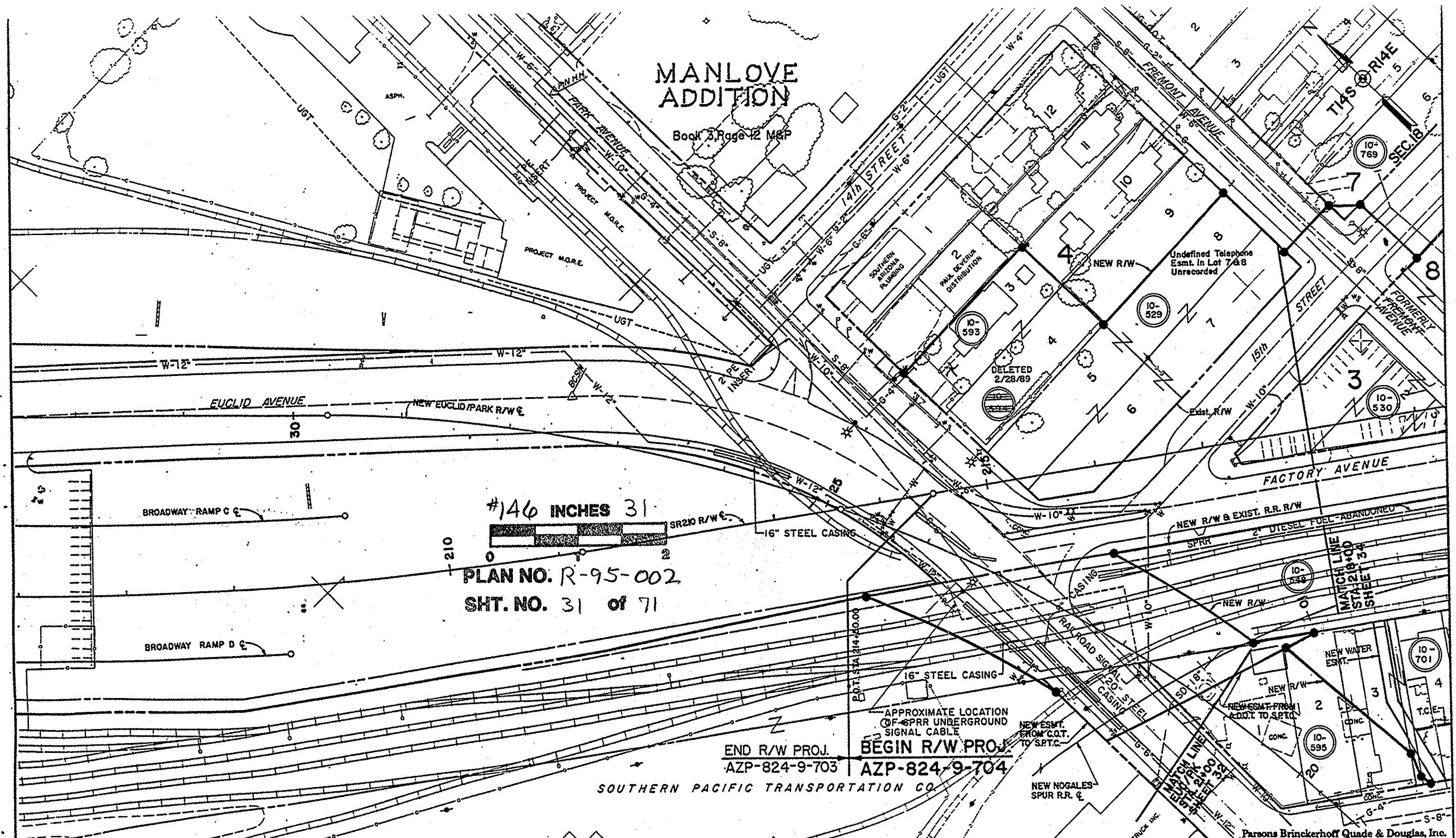
Parsons Brinckerhoff Quade & Douglas, Inc.

DRAWING NO.	D-10-T-359	ARIZONA DEPARTMENT OF TRANSPORTATION
HARD COPY		HIGHWAYS DIVISION
COUNTY	PIMA	RIGHT OF WAY PLANS SERVICES
DRAWN	T. ALDRIDGE	AVIATION CORRIDOR HIGHWAY
CHECKED	J. D'ALESSIO	PROJECT NO. AZP-824-9-704
SCALE	N.T.S.	
ROUTE	S.R. 210	LOCATION
		PARK AVENUE - PALO VERDE ROAD



# MANLOVE ADDITION

Book 3, Page 12 M&P



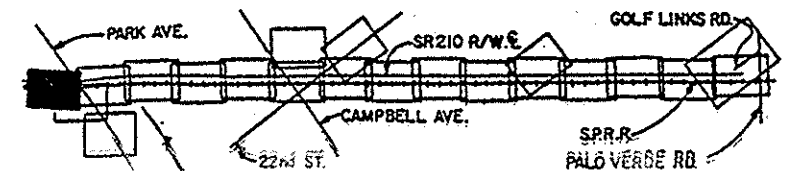
#146 INCHES 31



PLAN NO. R-95-002  
SHT. NO. 31 of 71

END R/W PROJ. AZP-824-9-703  
BEGIN R/W PROJ. AZP-824-9-704

SOUTHERN PACIFIC TRANSPORTATION CO.

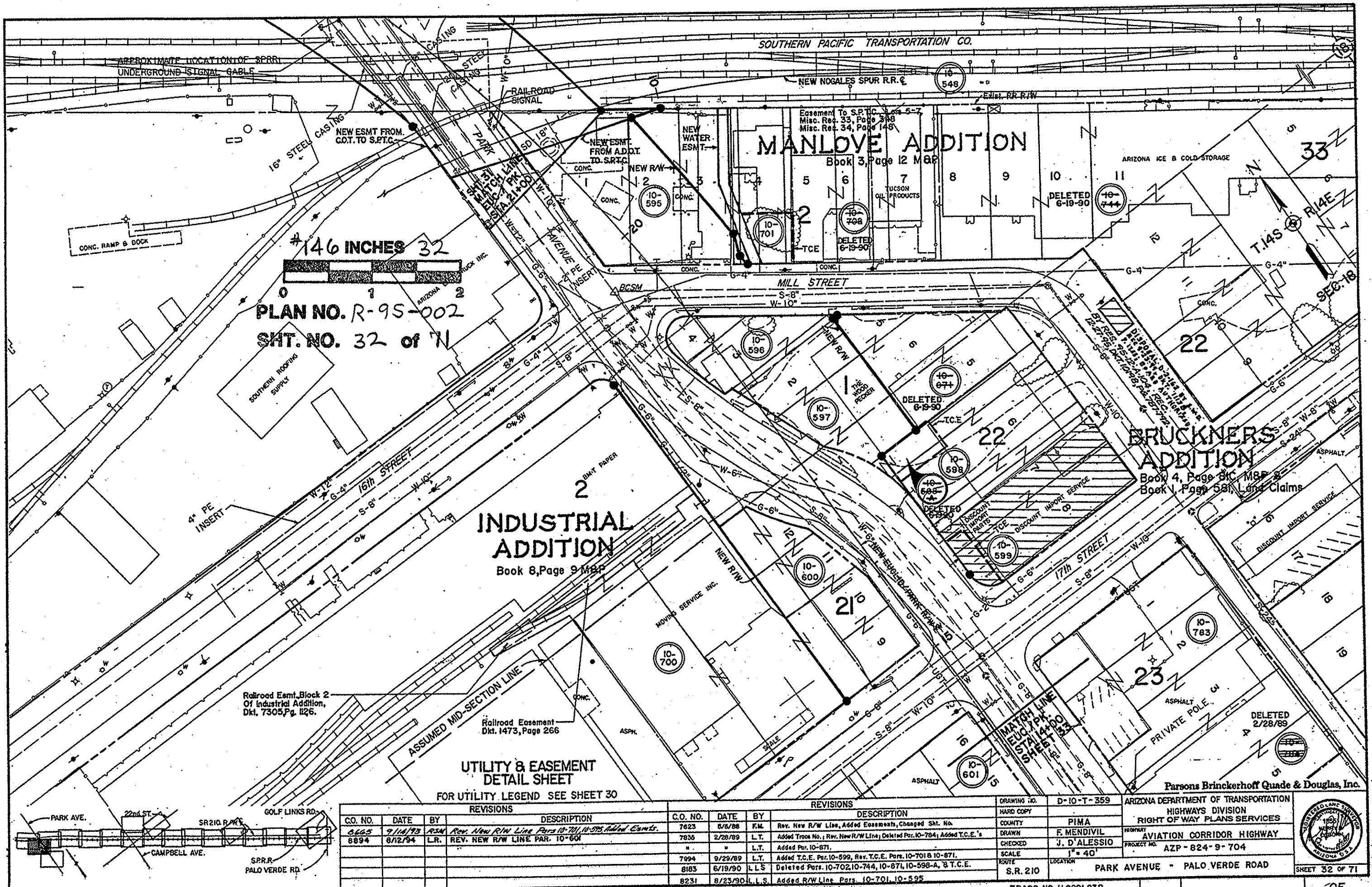


UTILITY & EASEMENT  
DETAIL SHEET  
FOR UTILITY LEGEND SEE SHEET 30

REVISIONS				DRAWING NO.	ARIZONA DEPARTMENT OF TRANSPORTATION	
C.O. NO.	DATE	BY	DESCRIPTION	HARD COPY	COUNTY	HIGHWAYS DIVISION
7623	5/4/88	F.M.	Rev. New R/W Line R/W Line, Rev. Parcel 10-769, Changed Sht. No.		PIMA	RIGHT OF WAY PLANS SERVICES
7835	2/28/89	L.T.	Added Trac. No., Deleted Pars. 10-596, Rev. New R/W Line, Added T.C.E.			AVIATION CORRIDOR HIGHWAY
8231	8/23/90	L.L.S.	Added R/W Line Pars. 10-701, 10-595	CHECKED	J. D'ALESSIO	PROJECT NO. AZP-824-9-704
8645	9/18/93	ASAM	Rev. New R/W Line Pars. 10-701, 10-595, Added Exmts	SCALE	1" = 40'	
				ROUTE	S.R. 210	LOCATION
						PARK AVENUE - PALO VERDE ROAD



SHEET 31 OF 71



146 INCHES  
 PLAN NO. R-95-002  
 SHT. NO. 32 of 71

**INDUSTRIAL ADDITION**  
 Book 8, Page 9 M&P

**MANLOVE ADDITION**  
 Book 3, Page 12 M&P

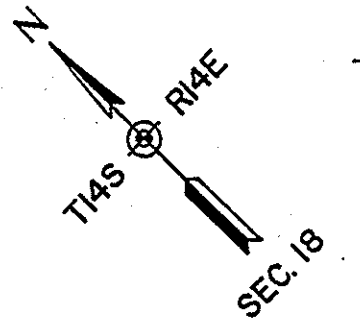
**BRUCKNERS ADDITION**  
 Book 4, Page 81 M&P  
 Book 1, Page 58, Land Claims

**UTILITY & EASEMENT DETAIL SHEET**  
 FOR UTILITY LEGEND SEE SHEET 30

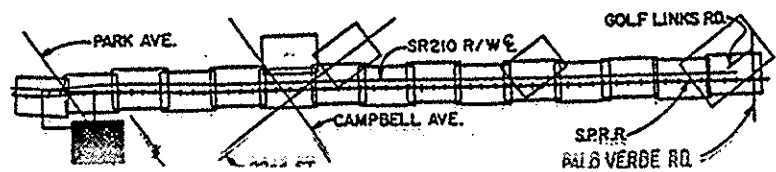
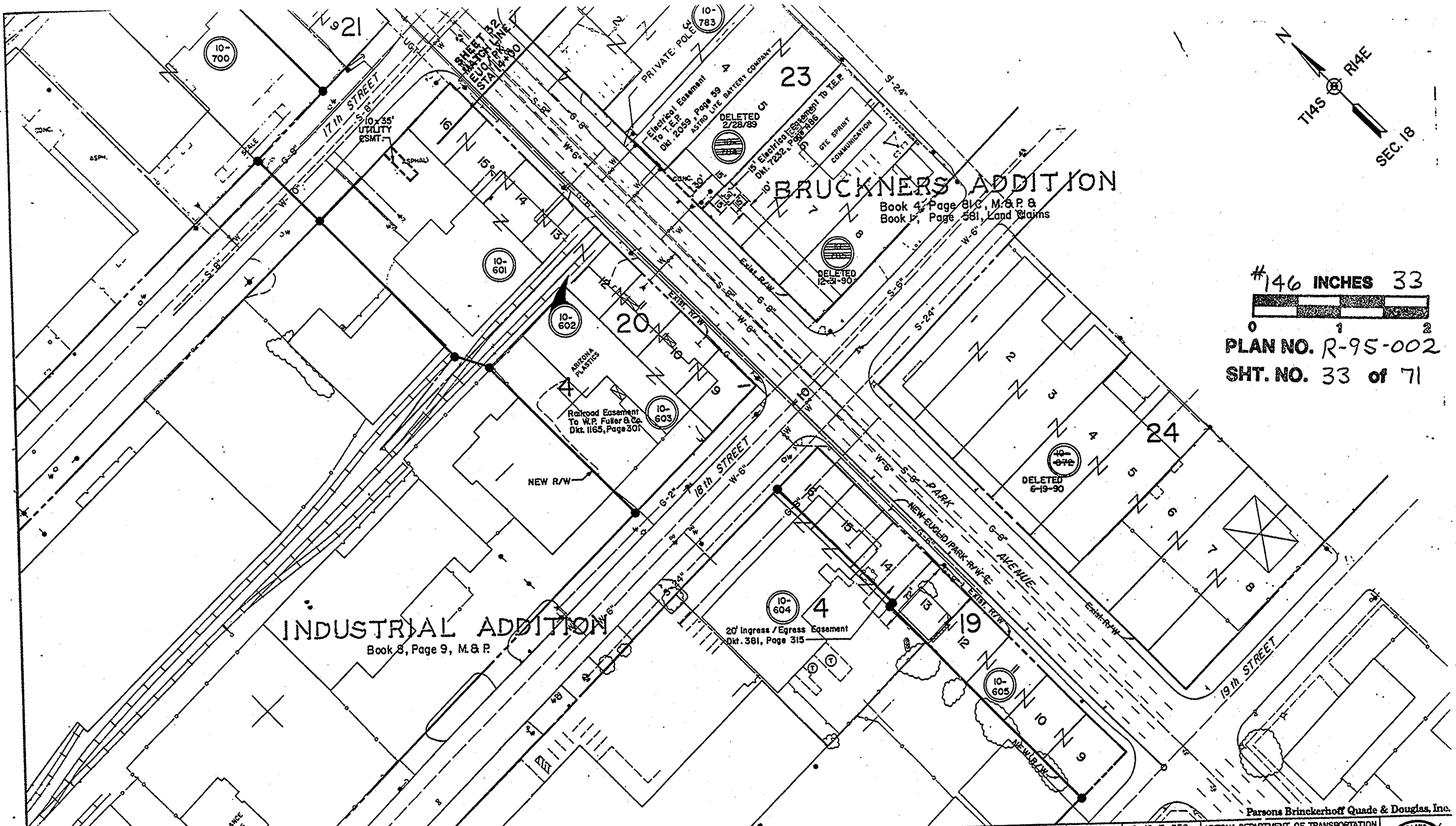
REVISIONS				REVISIONS				DRAWING NO.		PROJECT NO.	
C.O. NO.	DATE	BY	DESCRIPTION	C.O. NO.	DATE	BY	DESCRIPTION	HARD COPY	COUNTY	PROJECT NO.	AVIATION CORRIDOR HIGHWAY
6665	7/14/83	RSN	REV. NEW R/W LINE PAR. 10-701, 10-595 ADDED ESMT.	7623	8/6/88	F.M.	REV. NEW R/W LINE, ADDED ESSEMENTS, CHANGED SHT. NO.		PIMA		
8894	6/12/94	L.R.	REV. NEW R/W LINE PAR. 10-601	7825	2/28/89	L.T.	ADDED TRCE NO. 1, REV. NEW R/W LINE; DELETED PAR. 10-704; ADDED T.C.E.'S		F. MENDIVIL		
						L.T.	ADDED PAR. 10-871.	CHECKED	J. D'ALESSIO		
				7994	9/29/89	L.T.	ADDED T.C.E. PAR. 10-599, REV. T.C.E. PAR. 10-701 & 10-871.	SCALE			
				8183	6/19/90	L.S.	DELETED PAR. 10-702, 10-744, 10-871, 10-598-A, & T.C.E.	ROUTE			
				8231	8/23/90	L.S.	ADDED R/W LINE PAR. 10-701, 10-595	LOCATION			

Parsons Brinckerhoff Quade & Douglas, Inc.  
 ARIZONA DEPARTMENT OF TRANSPORTATION  
 HIGHWAYS DIVISION  
 RIGHT OF WAY PLANS SERVICES  
 PROJECT NO. AZP-824-9-704  
 SHEET 32 OF 71





PLAN NO. R-95-002  
SHT. NO. 33 of 71



UTILITY & EASEMENT  
DETAIL SHEET  
FOR UTILITY LEGEND SEE SHEET 30

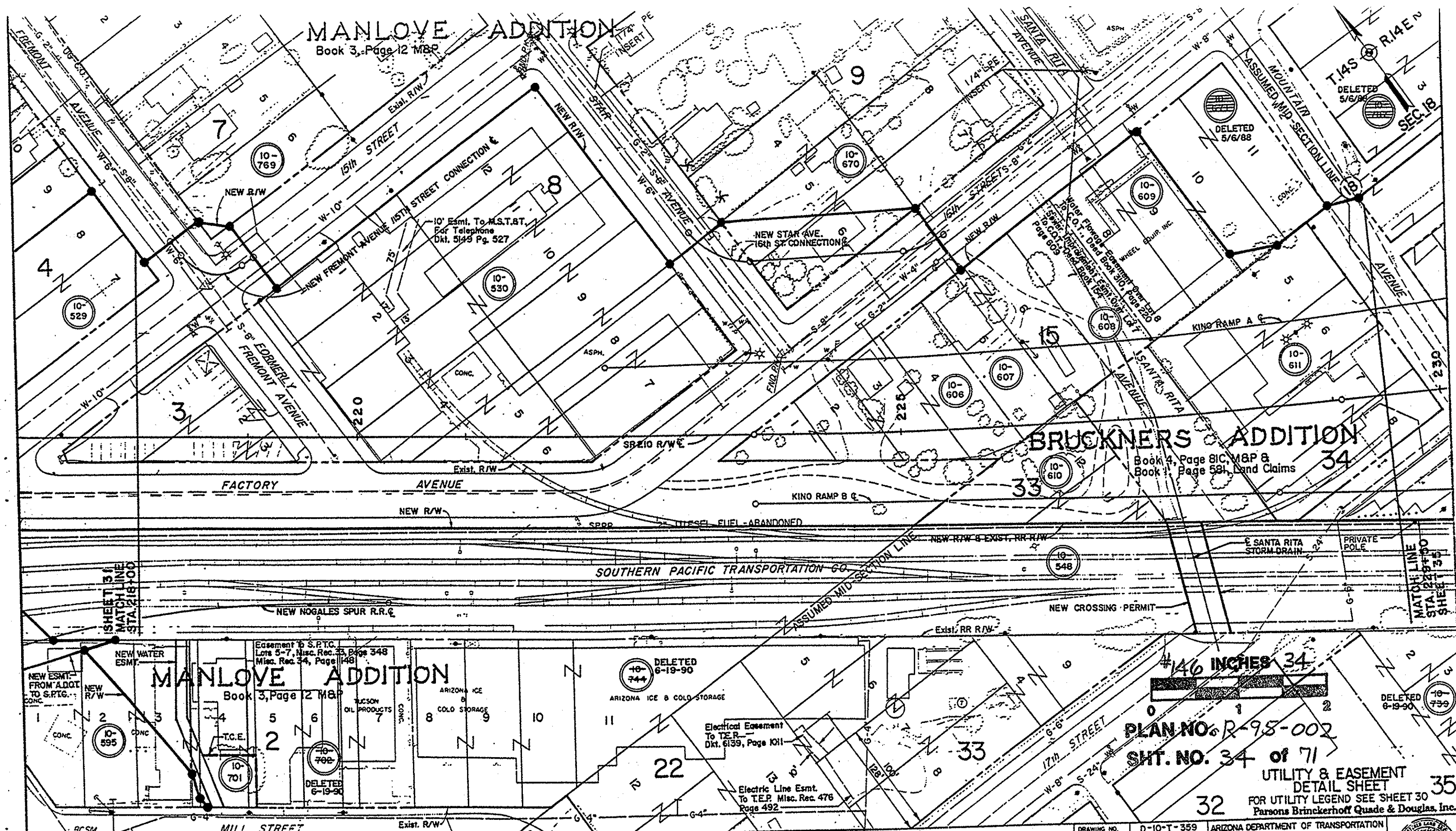
REVISIONS			DRAWING NO.	ARIZONA DEPARTMENT OF TRANSPORTATION	
C.O. NO.	DATE	BY	D-10-T-359	HIGHWAYS DIVISION	
7625	5/8/88	F.M.	HARD COPY	RIGHT OF WAY PLANS SERVICES	
7835	2/28/89	L.T.	COUNTY	PIMA	AVIATION CORRIDOR HIGHWAY
7994	9/29/89	L.T.	DRAWN	R. MURILLO	
8183	6/19/90	LLS	CHECKED	J. D'ALESSIO	PROJECT NO. AZP-824-9-704
8894	8/12/94	LR.	SCALE	1" = 40'	SHEET 33 OF 71
			ROUTE	S.R. 210	
			LOCATION	PARK AVENUE * PALO VERDE ROAD	



Parsons Brinckerhoff Quade & Douglas, Inc.

# MANLOVE ADDITION

Book 3, Page 12 M&P

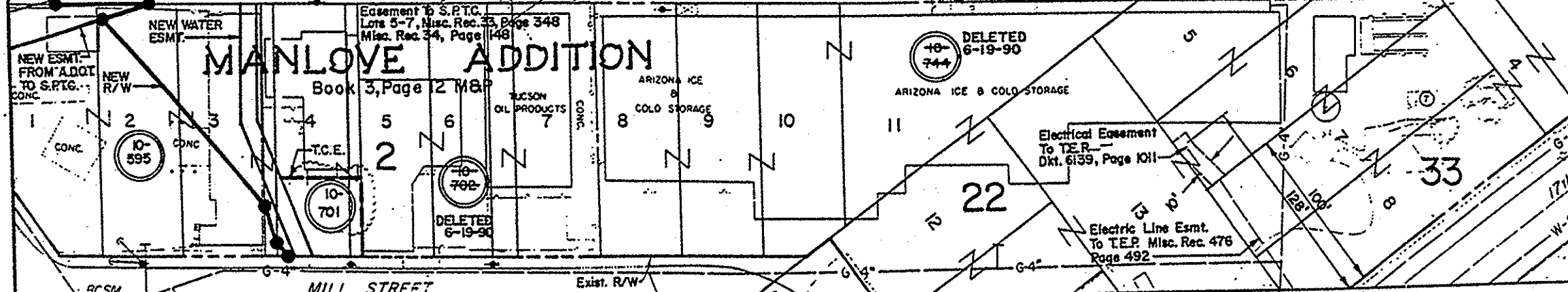


# BRUCKNERS ADDITION

Book 4, Page 81, M&P & Book 1, Page 581, Land Claims

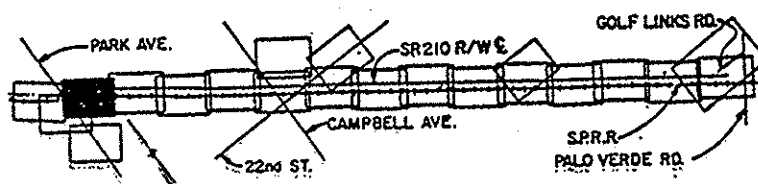
# MANLOVE ADDITION

Book 3, Page 2 M&P



146 INCHES 34  
 PLAN NO. R-95-002  
 SHEET NO. 34 OF 71

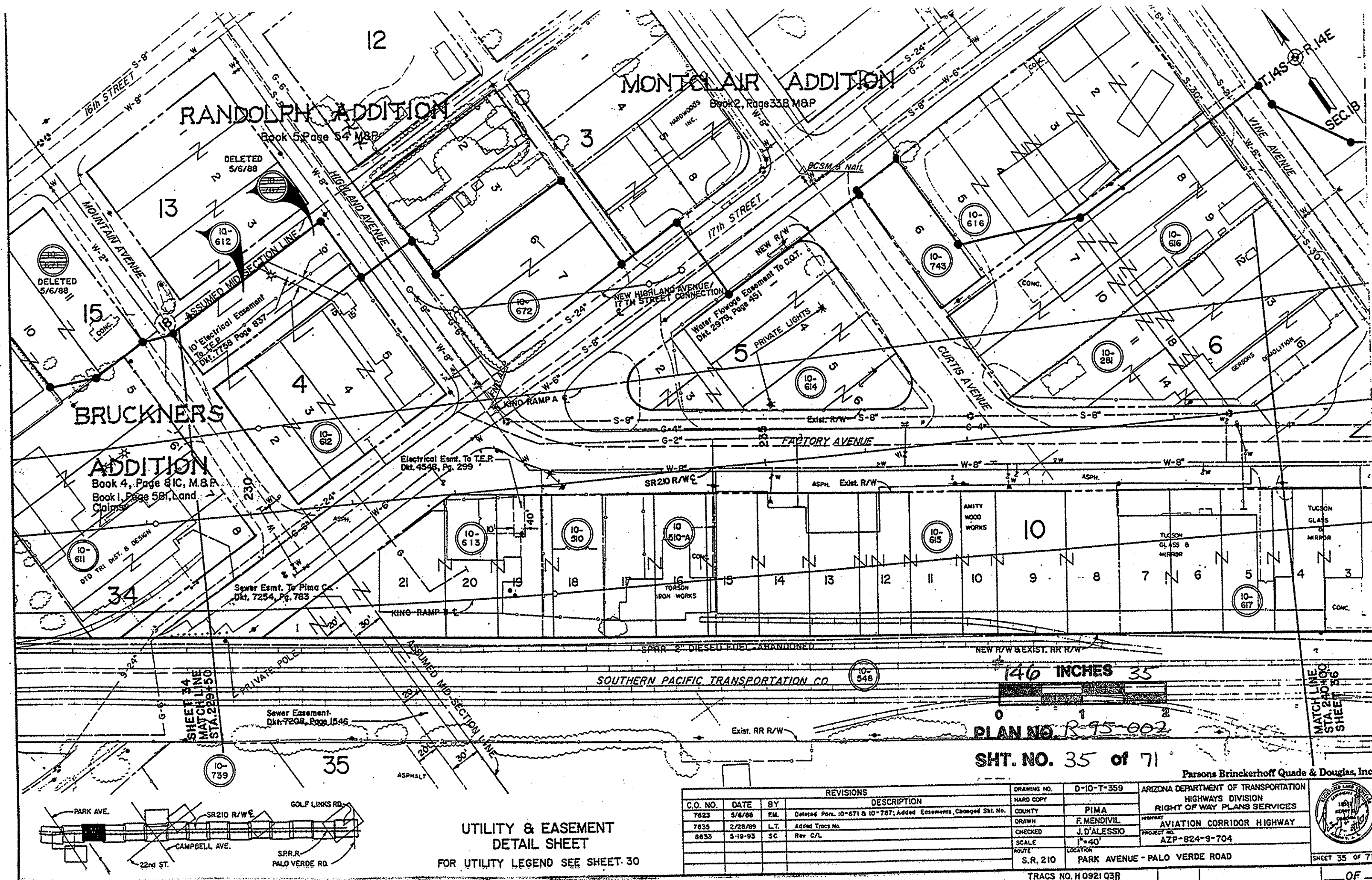
UTILITY & EASEMENT  
 DETAIL SHEET  
 FOR UTILITY LEGEND SEE SHEET 30  
 Parsons Brinckerhoff Quade & Douglas, Inc.



REVISIONS			REVISIONS				
C.O. NO.	DATE	BY	DESCRIPTION	C.O. NO.	DATE	BY	DESCRIPTION
6665	9/14/93	RSW	Rev. New R/W Line Par. 10-701, 10-595, Added Esmt.	7623	5/6/88	F.M.	Rev. New R/W Line, Rev. New Star Ave./16th St. E
							Deleted Par. 10-671 & 10-787, Added Easements, Changed Sht. No.
				7835	2/28/89	L.T.	Added Tracts No. 1, Rev. New R/W Lines, Added T.C.E., & Santa Rita Storm Drain, Drainage Esmt.
				8183	6/19/90	L.L.S.	Deleted Par. 10-702, 10-744, 10-739
				8633	5-19-93	SC	Rev C/L

DRAWING NO.	D-10-T-359	ARIZONA DEPARTMENT OF TRANSPORTATION
HARD COPY		HIGHWAYS DIVISION
COUNTY	PIMA	RIGHT OF WAY PLANS SERVICES
DRAWN	R. MURILLO	AVIATION CORRIDOR HIGHWAY
CHECKED	J. D'ALESSIO	PROJECT NO. AZP-824-9-704
SCALE	1" = 40'	
ROUTE	S.R. 210	LOCATION
		PARK AVENUE - PALO VERDE ROAD
		TRACS NO. H 0921 03R





RANDOLPH ADDITION

MONTECLAIR ADDITION

BRUCKNERS ADDITION

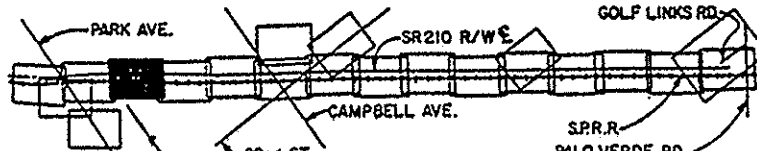
ADDITION

SOUTHERN PACIFIC TRANSPORTATION CO.

PLAN NO. R-95-002

SHT. NO. 35 of 71

Parsons Brinckerhoff Quade & Douglas, Inc.



UTILITY & EASEMENT  
DETAIL SHEET  
FOR UTILITY LEGEND SEE SHEET 30

REVISIONS				DRAWING NO.	ARIZONA DEPARTMENT OF TRANSPORTATION	
C.O. NO.	DATE	BY	DESCRIPTION	D-10-T-359	HIGHWAYS DIVISION	
7823	5/6/88	F.M.	Deleted Pans. 10-671 & 10-787; Added Easements, Changed Sht. No.	HARD COPY	RIGHT OF WAY PLANS SERVICES	
7835	2/28/89	L.T.	Added Tracs No.	COUNTY	PIMA	
8633	5-19-93	SC	Rev C/L	DRAWN	F.MENDIVIL	
				CHECKED	J.D'ALESSIO	
				SCALE	1"=40'	
				ROUTE	S.R. 210	
				LOCATION	PARK AVENUE - PALO VERDE ROAD	



TRACS NO. H 0921 93R

SHEET 35 OF 71

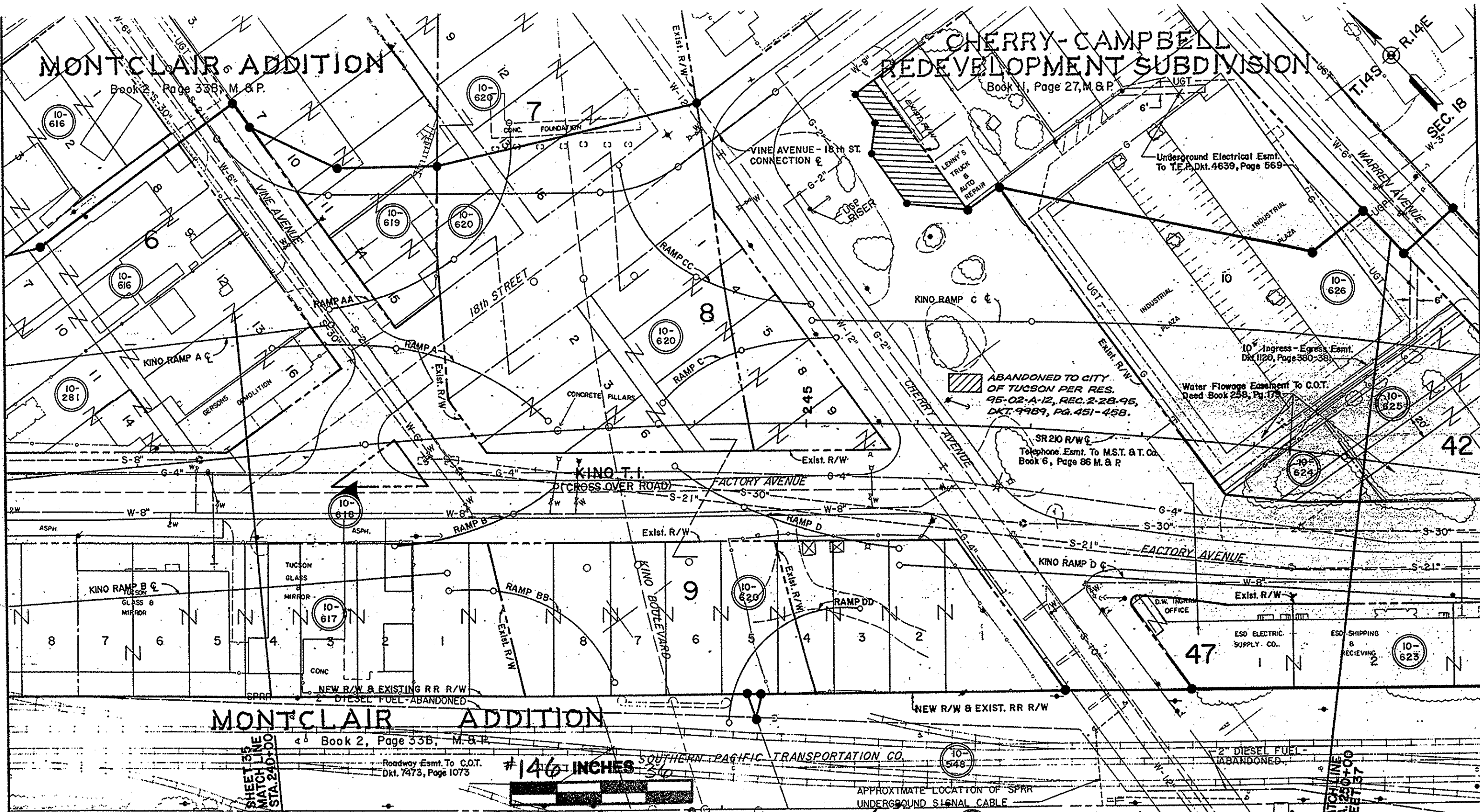
OF

# MONTCLAIR ADDITION

Book 2, Page 338, M & P.

# CHERRY-CAMPBELL REDEVELOPMENT SUBDIVISION

Book 11, Page 27, M & P.



# MONTCLAIR ADDITION

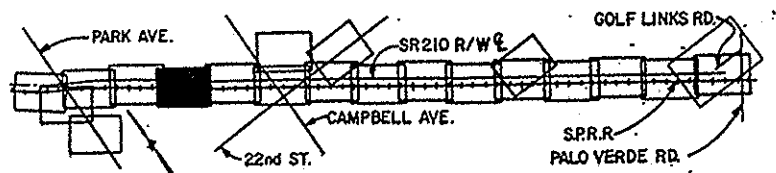
Book 2, Page 33B, M & P.

#146 INCHES

**PLAN NO. R-95-002**  
**SHT. NO. 36 of 71**

**UTILITY & EASEMENT  
DETAIL SHEET**

FOR UTILITY LEGEND SEE SHEET 30



REVISIONS				DRAWING NO.	D-10-T-359
C.O. NO.	DATE	BY	DESCRIPTION	HARD COPY	
7623	5/6/88	F.M.	Rev. New R/W Line; Added Easements, Changed Sht. No.	COUNTY	PIMA
7635	2/28/89	L.T.	Added Trac No.; Rev. New R/W Line.	DRAWN	L. TITUS
7994	9/29/89	L.T.	Added Par. 10-873	CHECKED	J. D'ALESSIO
8183	6/19/90	L.L.S.	Added New R/W Line; Rev. Ramp DD in Par. 10-548	SCALE	1"=40'
8633	6-19-93	SC	Rev C/L	ROUTE	S.R. 210

ARIZONA DEPARTMENT OF TRANSPORTATION HIGHWAYS DIVISION RIGHT OF WAY PLANS SERVICES	
PROJECT: AVIATION CORRIDOR HIGHWAY	
PROJECT NO. AZP-B24-9-704	
LOCATION: PARK AVENUE-PALO VERDE ROAD	



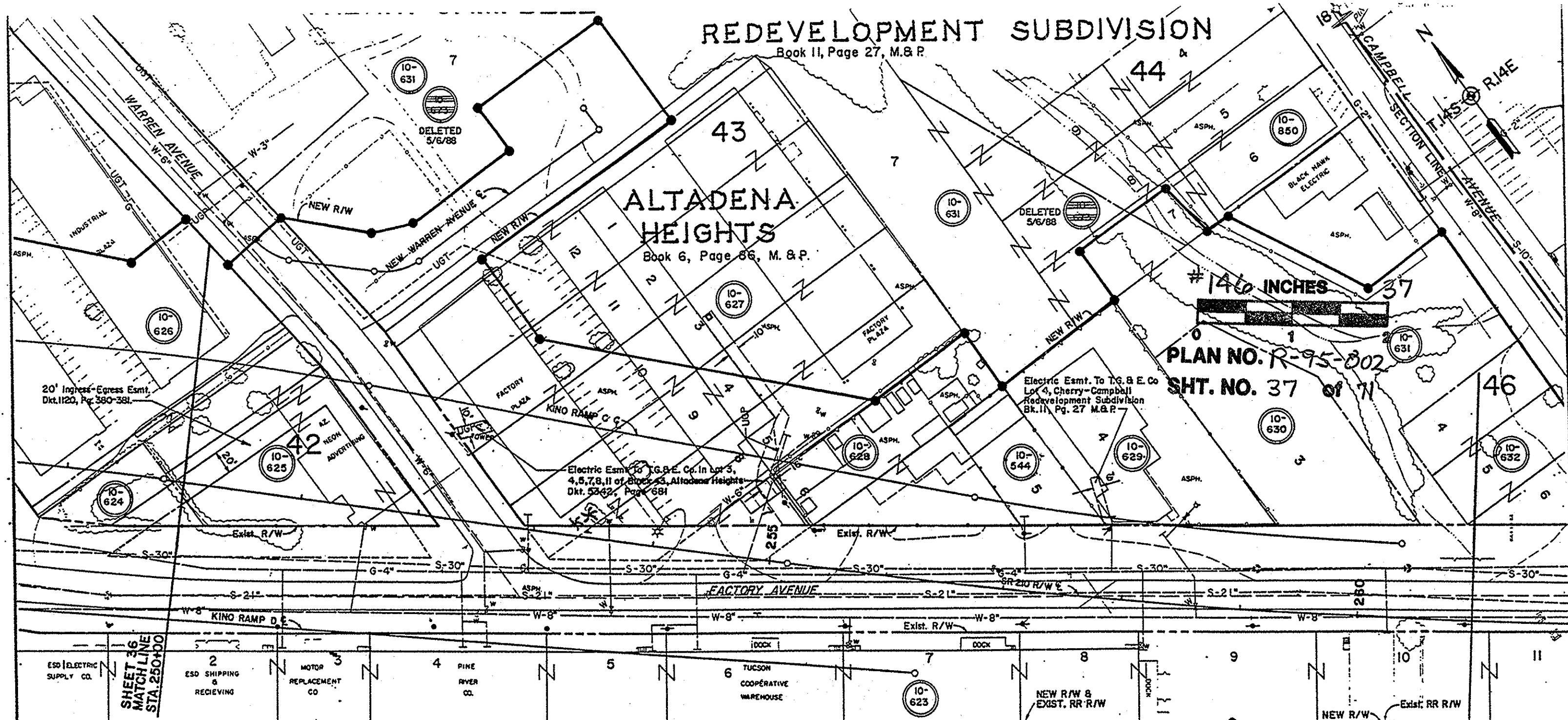
TRACS NO. H 0921 03R

SHEET 36 OF 71

OF

# REDEVELOPMENT SUBDIVISION

Book II, Page 27, M & P

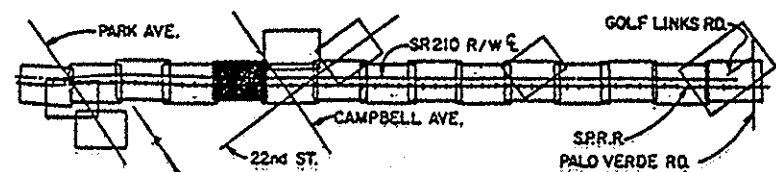


PLAN NO. R-95-002  
SHT. NO. 37 of 71

## RESUBDIVISION OF LOTS 1-51 ALTADENA HEIGHTS

Book II, Page 57, M & P


SOUTHERN PACIFIC TRANSPORTATION CO. Exist. RR R/W



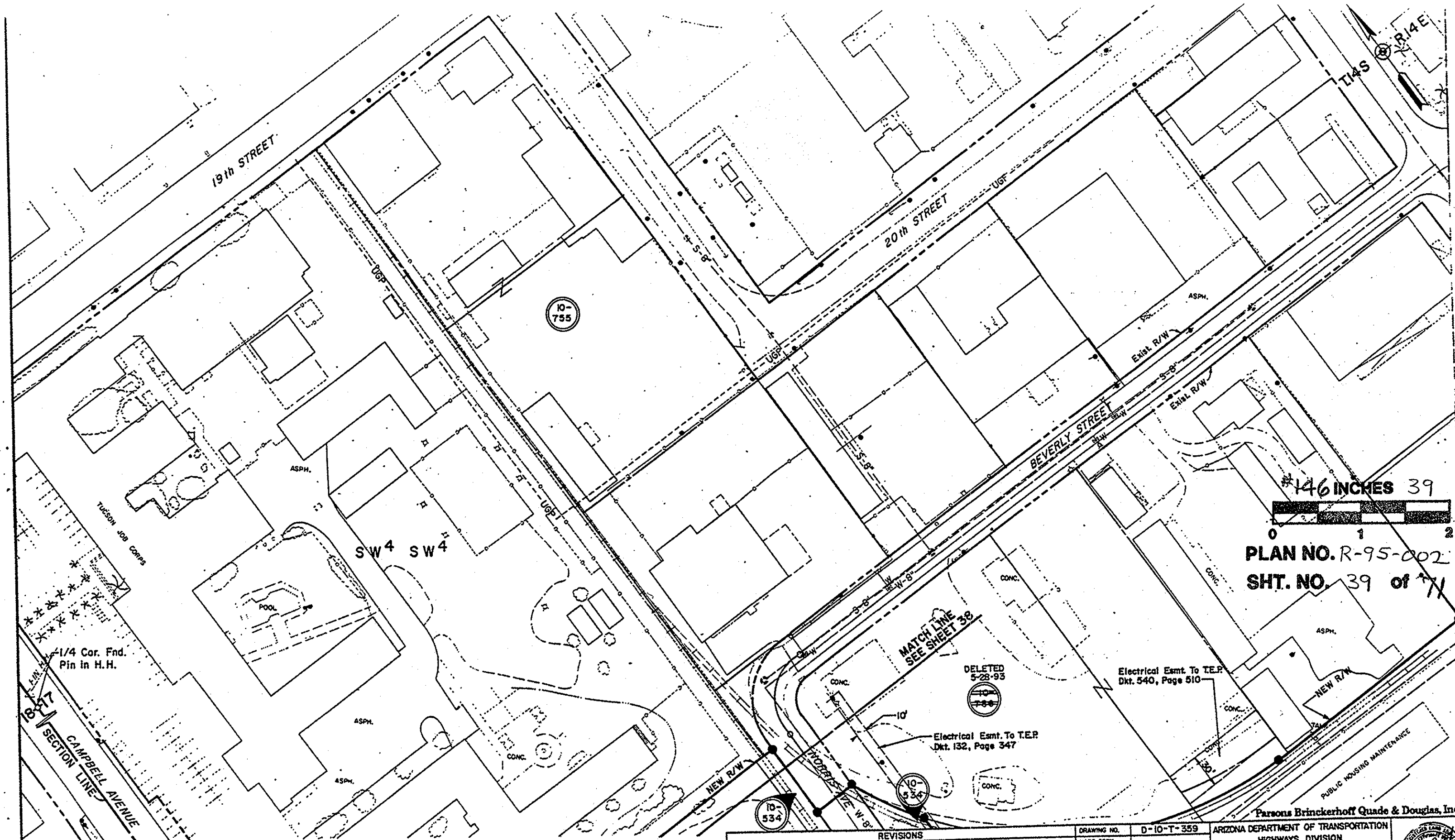
**UTILITY & EASEMENT  
DETAIL SHEET**  
FOR UTILITY LEGEND SEE SHEET 30

REVISIONS				DRAWING NO.	D-10-T-359
C.O. NO.	DATE	BY	DESCRIPTION	HARD COPY	ARIZONA DEPARTMENT OF TRANSPORTATION HIGHWAYS DIVISION RIGHT OF WAY PLANS SERVICES
7823	5/6/88	F.M.	Rev. New R/W Line; Deleted Parcel 10-673.		COUNTY PIMA
-	-	F.M.	Added Easements, Changed Sht. No., Added Parcel 10-850.		
7835	2/28/89	L.T.	Added Tract No., Rev. New R/W Line; Added Drainage Estmt.		DRAWN R. MURILLO
8633	5-19-93	SC	Rev. C/L		CHECKED J. D'ALESSIO
				SCALE 1"=40'	PROJECT NO. AZP-824-9-704
				ROUTE S.R. 210	LOCATION PARK AVENUE-PALO VERDE ROAD

Parsons Brinckerhoff Quade & Douglas, Inc.  
ARIZONA DEPARTMENT OF TRANSPORTATION  
HIGHWAYS DIVISION  
RIGHT OF WAY PLANS SERVICES  
AVIATION CORRIDOR HIGHWAY  
PROJECT NO. AZP-824-9-704  
SCALE 1"=40'  
ROUTE S.R. 210  
LOCATION PARK AVENUE-PALO VERDE ROAD







PLAN NO. R-95-002  
SHT. NO. 39 of 71

1/4 Cor. Fnd.  
Pin in H.H.

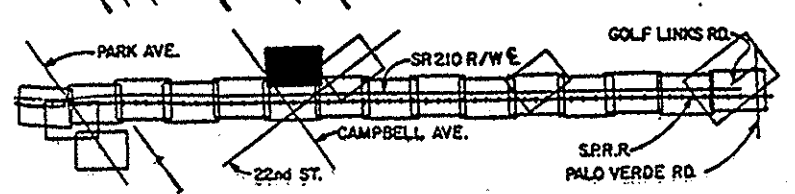
MATCH LINE  
SEE SHEET 38

DELETED  
5-28-93

Electrical Esmt. To T.E.P.  
Dkt. 540, Page 510

Electrical Esmt. To T.E.P.  
Dkt. 132, Page 347

Parsons Brinckerhoff Quade & Douglas, Inc.

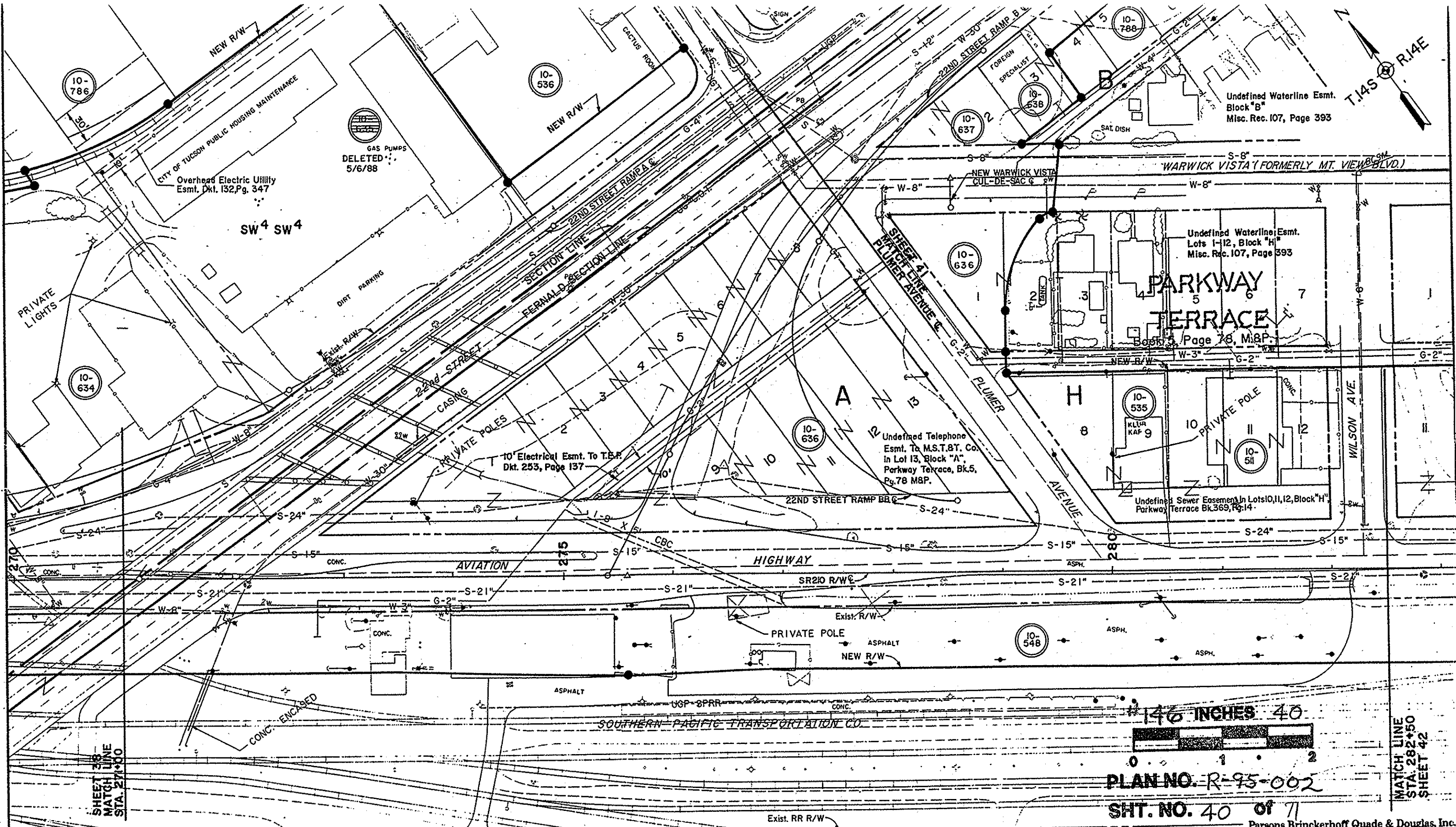


**UTILITY & EASEMENT  
DETAIL SHEET**  
FOR UTILITY LEGEND SEE SHEET 30

REVISIONS				DRAWING NO.	ARIZONA DEPARTMENT OF TRANSPORTATION	
C.O. NO.	DATE	BY	DESCRIPTION	HARD COPY	COUNTY	HIGHWAYS DIVISION
7825	5/6/88	F.M.	Rev. New R/W Line, Added Easements, Changed Sht. No.		PIMA	RIGHT OF WAY PLANS SERVICES
7835	2/28/89	L.T.	Added Traca No., Added Easements, Rev. New R/W Line.			AVIATION CORRIDOR HIGHWAY
8633	5-28-93	SC	Added C/L, Deleted Percal 10-786			PROJECT NO. AZP-824-9-704
				CHECKED	J. D'ALESSIO	
				SCALE	1" = 40'	
				ROUTE	S.R. 210	LOCATION
						PARK AVENUE - PALO VERDE ROAD



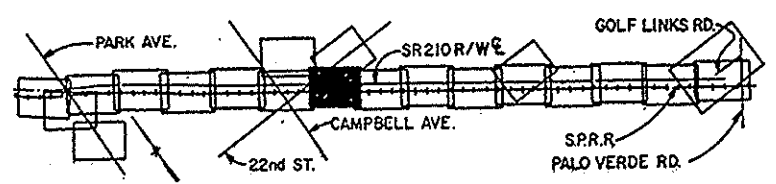
TRACS NO. H 0921 03R



SHEET 38  
MATCH LINE  
STA. 27+00

146 INCHES 40  
PLAN NO. R-95-002  
SHT. NO. 40 of 71

MATCH LINE  
STA. 282+50  
SHEET 42



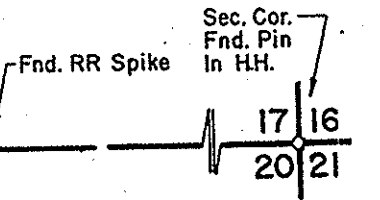
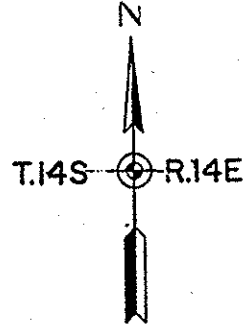
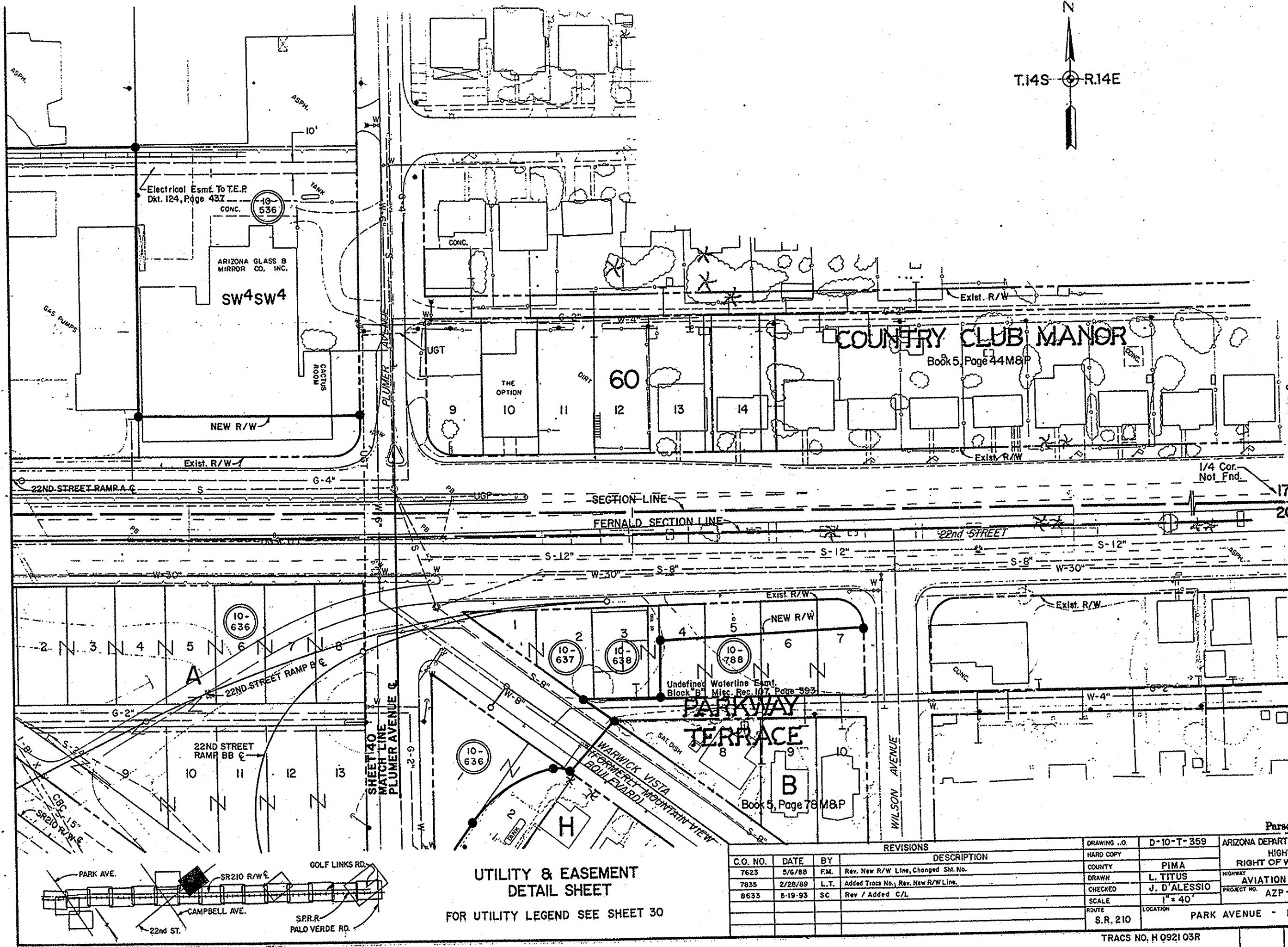
**UTILITY & EASEMENT  
DETAIL SHEET**  
FOR UTILITY LEGEND SEE SHEET 30

REVISIONS			
C.O. NO.	DATE	BY	DESCRIPTION
7623	5/6/88	F.M.	Rev. New R/W Line, Deleted Parcel 10-635
"	"	F.M.	Added Easements, Changed Sht. No.
7835	2/28/89	L.T.	Added Tract No.; Rev. New R/W Line.
8633	5-19-93	SC	Rev / Added C/L, R/W

DRAWING NO.	D-10-T-359	ARIZONA DEPARTMENT OF TRANSPORTATION
HARD COPY		HIGHWAYS DIVISION
COUNTY	PIMA	RIGHT OF WAY PLANS SERVICES
DRAWN	F. MENDIVIL	HIGHWAY
CHECKED	J. D'ALESSIO	AVIATION CORRIDOR HIGHWAY
SCALE	1"=40'	PROJECT NO.
ROUTE	S.R. 210	AZP-824-9-704
LOCATION	PARK AVENUE-PALO VERDE ROAD	







**PLAN NO. R-95-002**  
**SHT. NO. 41 of 71**

**UTILITY & EASEMENT  
 DETAIL SHEET**  
 FOR UTILITY LEGEND SEE SHEET 30

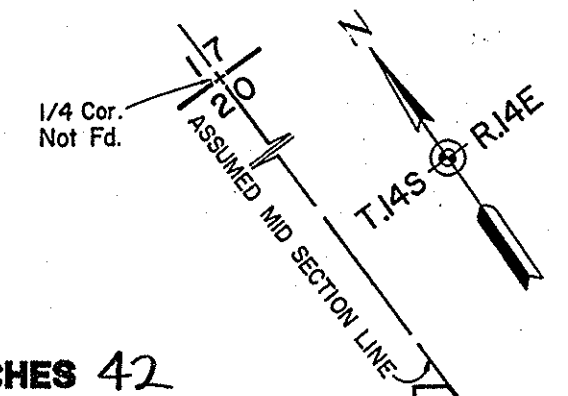
REVISIONS			
C.O. NO.	DATE	BY	DESCRIPTION
7623	5/6/88	E.M.	Rev. New R/W Line, Changed Sht. No.
7835	2/28/89	L.T.	Added Trca No., Rev. New R/W Line.
8633	5-19-93	SC	Rev / Added C/L

DRAWING NO.	D-10-T-359	ARIZONA DEPARTMENT OF TRANSPORTATION HIGHWAYS DIVISION RIGHT OF WAY PLANS SERVICES PROJECT NO. AZP-824-9-704	
HARD COPY			
COUNTY	PIMA		
DRAWN	L. TITUS		
CHECKED	J. D'ALESSIO		
SCALE	1" = 40'		
ROUTE	S.R. 210	LOCATION	PARK AVENUE - PALO VERDE ROAD



TRACS NO. H 0921 03R

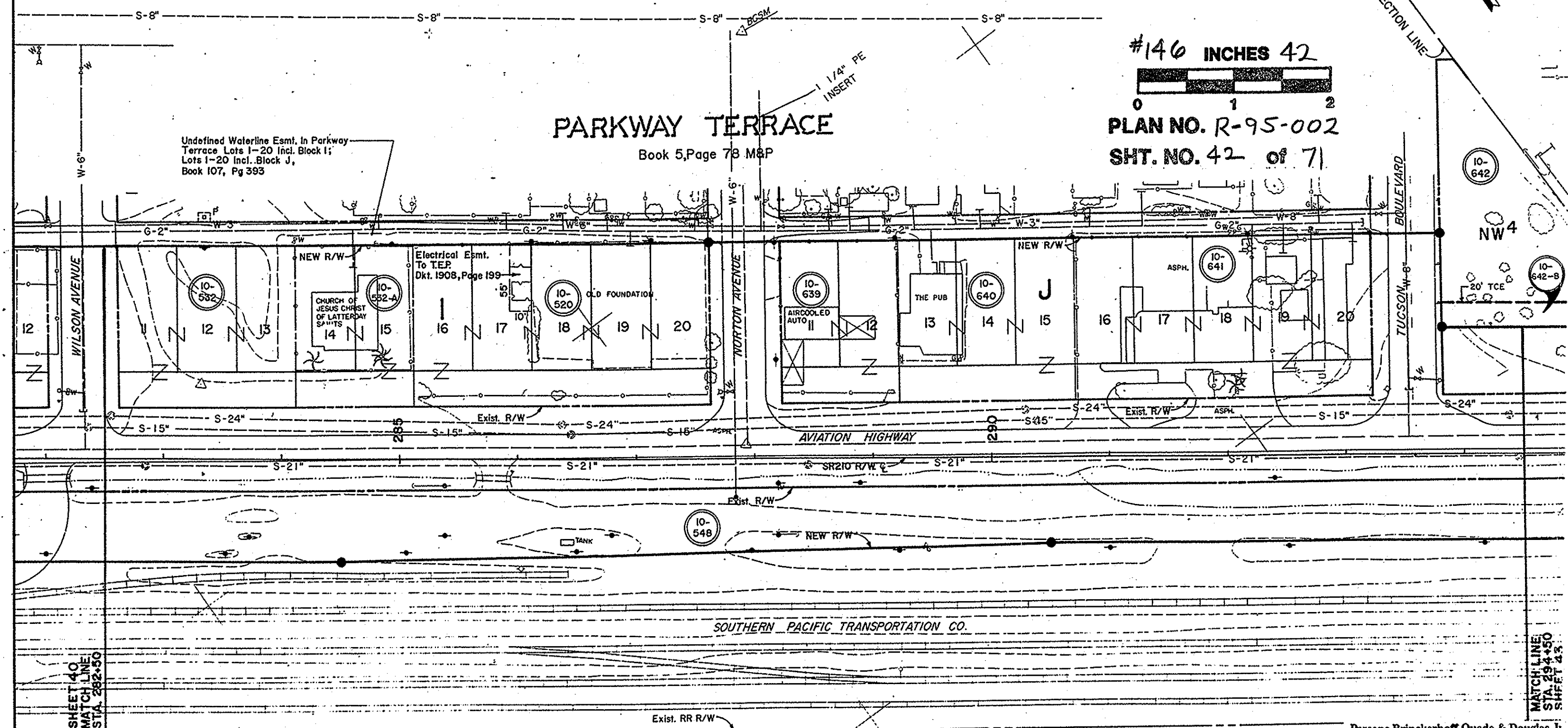
SHEET 41 OF 71  
 OF



#146 INCHES 42  
 0 1 2  
 PLAN NO. R-95-002  
 SHT. NO. 42 of 71

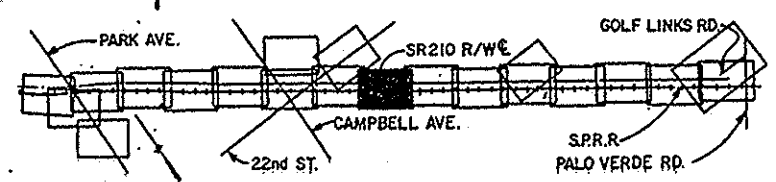
**PARKWAY TERRACE**  
 Book 5, Page 78 M&P

Undefined Waterline Esmt. in Parkway  
 Terrace Lots 1-20 Incl. Block I;  
 Lots 1-20 Incl. Block J,  
 Book 107, Pg 393



SHEET 40  
 MATCH LINE  
 STA. 282+50

MATCH LINE  
 STA. 294+50  
 SHEET 43




**UTILITY & EASEMENT  
 DETAIL SHEET**  
 FOR UTILITY LEGEND SEE SHEET 30

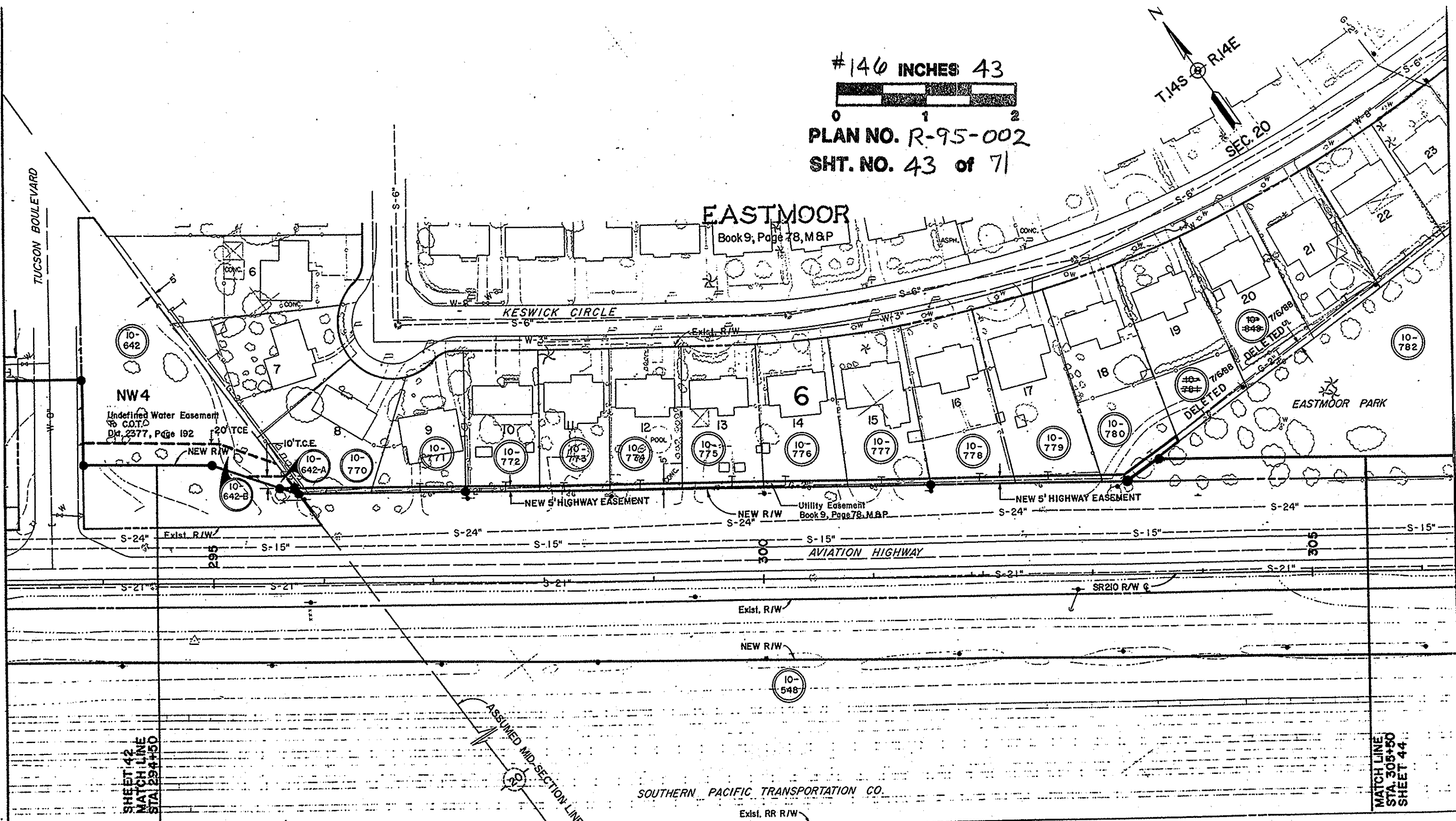
REVISIONS				DRAWING NO.	D-10-T-359	ARIZONA DEPARTMENT OF TRANSPORTATION
C.O. NO.	DATE	BY	DESCRIPTION	HARD COPY	PIMA	HIGHWAYS DIVISION
7625	5/6/88	F.M.	Changed Sht. No.			RIGHT OF WAY PLANS SERVICES
7835	2/28/89	L.T.	Added Traces No.			AVIATION CORRIDOR HIGHWAY
8732	11-30-93	L.T.L.	Added Parcel 10-642-B, Added TCE			PROJECT NO. AZP-824-9-704
				SCALE	1"=40'	
				ROUTE	S.R. 210	LOCATION
						PARK AVENUE - PALO VERDE ROAD



#140 INCHES 43

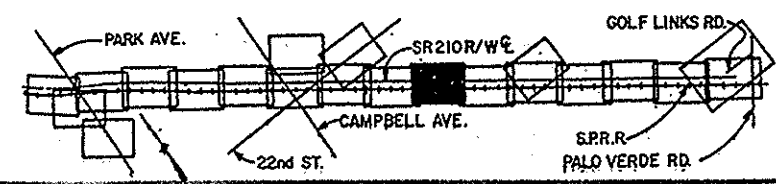


PLAN NO. R-95-002  
SHT. NO. 43 of 71



SHEET 42  
MATCH LINE  
STA. 294+50

MATCH LINE  
STA. 305+50  
SHEET 44



**UTILITY & EASEMENT  
DETAIL SHEET**  
FOR UTILITY LEGEND SEE SHEET 30

REVISIONS				DRAWING NO.	D-10-T-359
C.O. NO.	DATE	BY	DESCRIPTION	HARD COPY	ARIZONA DEPARTMENT OF TRANSPORTATION HIGHWAYS DIVISION RIGHT OF WAY PLANS SERVICES
7623	5/6/88	F.M.	Added Parcel 10-849, Added Easement, Changed Sht. No.	COUNTY	PIMA
7756	7-6-88	AJS	Deleted Parcel 10-781 & 10-849	DRAWN	R. MURILLO
7635	2/28/89	L.T.	Added Tracs No. 1, Rev. New R/W Line; Added Pars. CO-642-A; Added	CHECKED	J. D'ALESSIO
"	"	L.T.	Easements.	SCALE	1" = 40'
8732	11-30-93	L.T.L.	Added Parcel 10-642-B, Added TCE	ROUTE	S.R. 210
				LOCATION	PARK AVENUE - PALO VERDE ROAD

Parsons Brinckerhoff Quade & Douglas, Inc.

ARIZONA DEPARTMENT OF TRANSPORTATION  
HIGHWAYS DIVISION  
RIGHT OF WAY PLANS SERVICES

AVIATION CORRIDOR HIGHWAY  
PROJECT NO. AZP-824-9-704

SCALE 1" = 40'

ROUTE S.R. 210

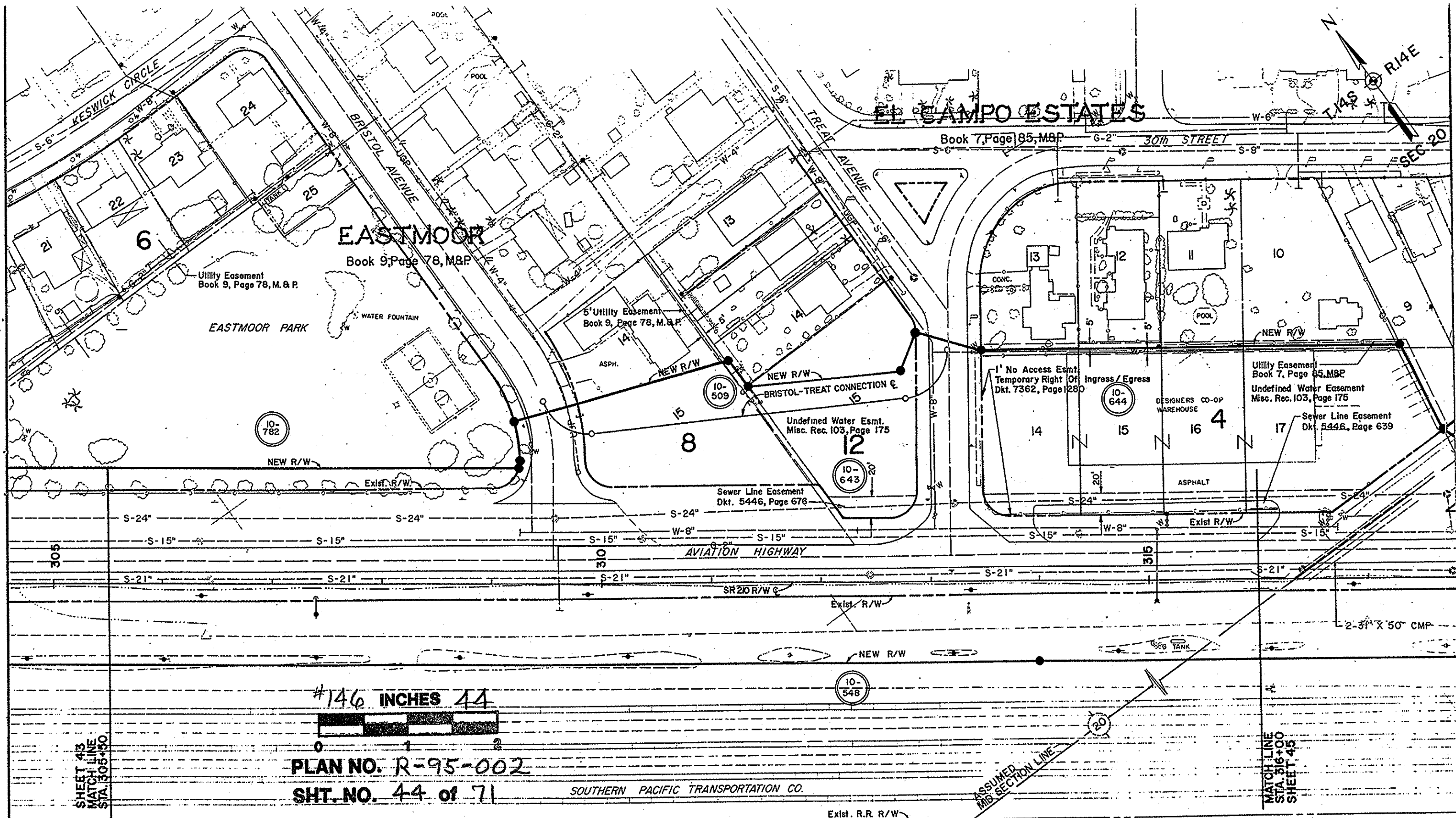
LOCATION PARK AVENUE - PALO VERDE ROAD

TRACS NO. H 092103R

SHEET 43 OF 71

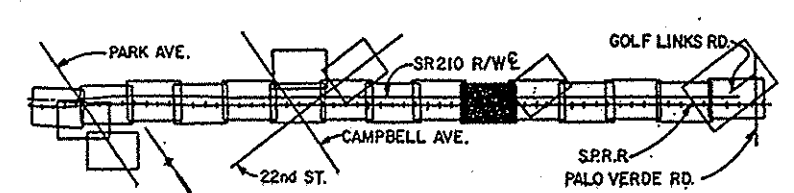
OF





PLAN NO. R-95-002  
 SHT. NO. 44 of 71

SOUTHERN PACIFIC TRANSPORTATION CO.



**UTILITY & EASEMENT  
 DETAIL SHEET**  
 FOR UTILITY LEGEND SEE SHEET 30

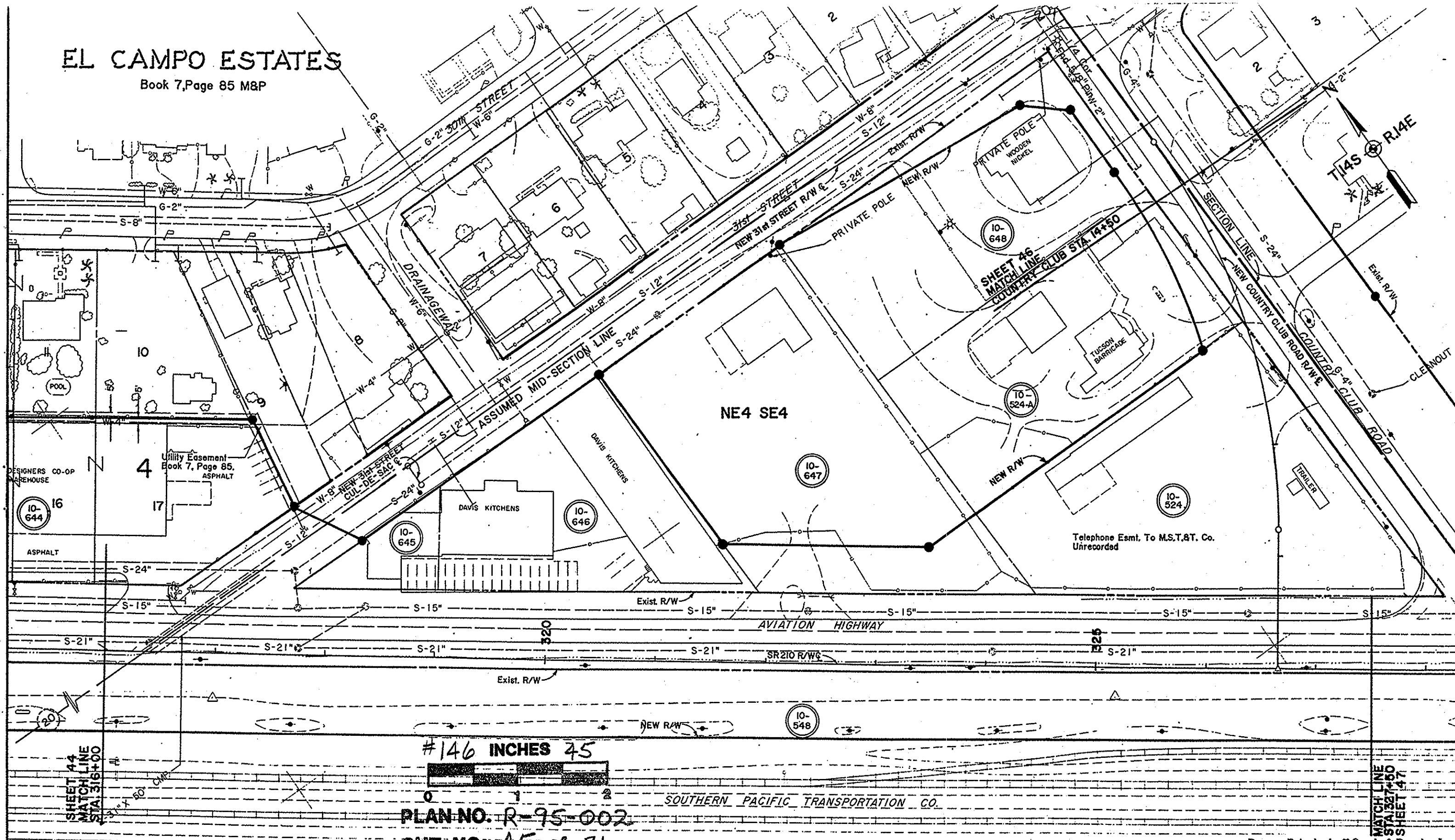
REVISIONS			
C.O. NO.	DATE	BY	DESCRIPTION
7623	5/6/88	EM	Rev. New R/W Line, Added Easements, Changed Sht. No.
7835	2/28/89	L.T.	Added Tracs No.
8633	6-19-93	SC	Rev C/L

DRAWING NO.	D-10-T-359	ARIZONA DEPARTMENT OF TRANSPORTATION
HARD COPY		HIGHWAYS DIVISION
COUNTY	PIMA	RIGHT OF WAY PLANS SERVICES
DRAWN	F. MENDIVIL	AVIATION CORRIDOR HIGHWAY
CHECKED	J. D'ALESSIO	PROJECT NO. AZP-824-9-704
SCALE	1"=40'	
ROUTE	S.R. 210	LOCATION
		PARK AVENUE - PALO VERDE ROAD



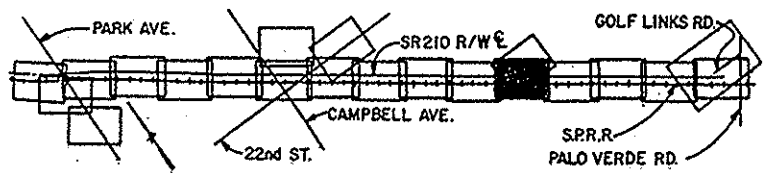
# EL CAMPO ESTATES

Book 7, Page 85 M&P



PLAN NO. R-95-002  
SHT. NO. 45 of 71


SOUTHERN PACIFIC TRANSPORTATION CO.

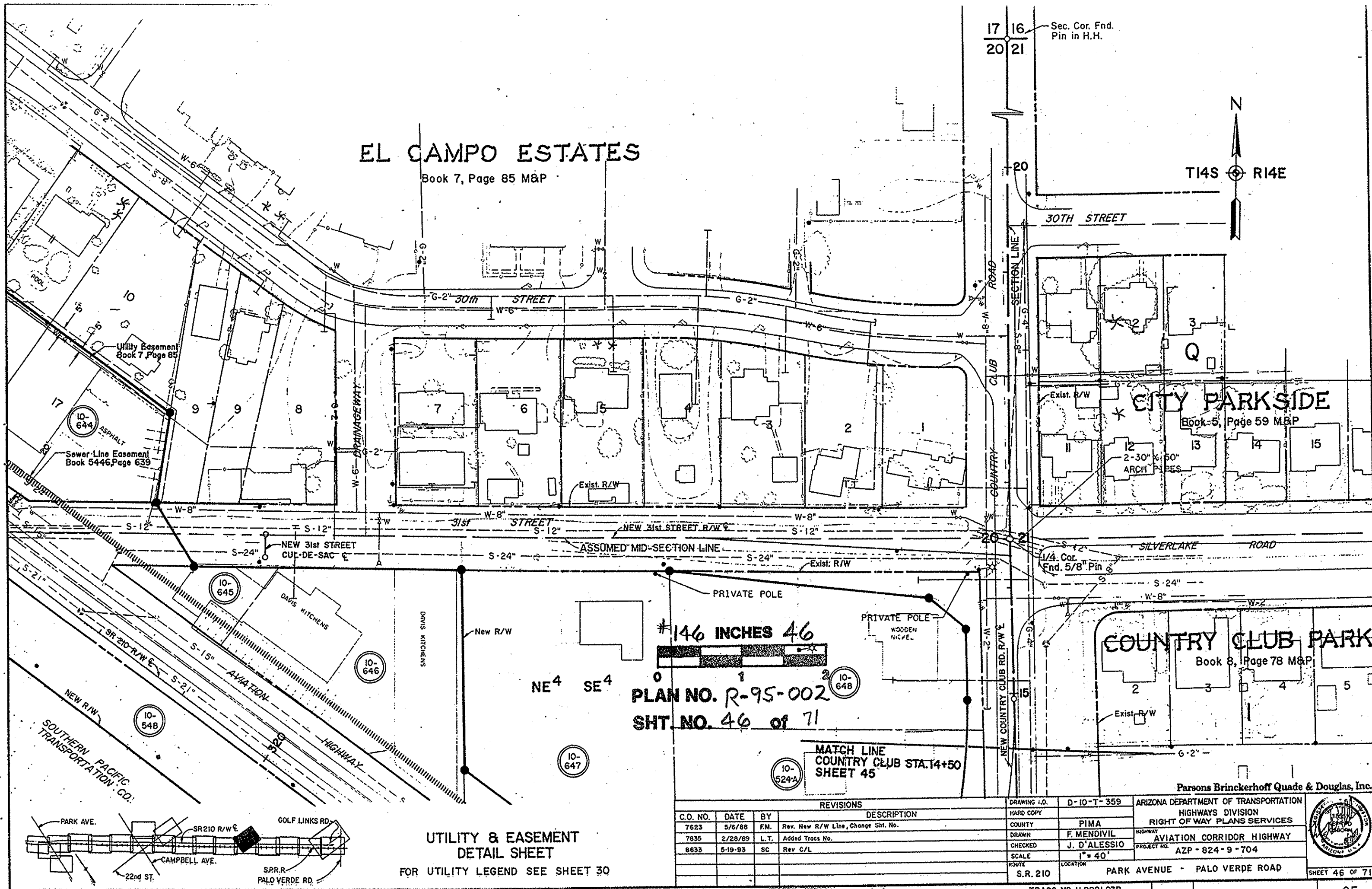


UTILITY & EASEMENT  
DETAIL SHEET  
FOR UTILITY LEGEND SEE SHEET 30

REVISIONS			
C.O. NO.	DATE	BY	DESCRIPTION
7623	5/6/88	F.M.	Rev. New R/W Line, Changed Sht. No.
7635	2/28/89	L.T.	Added Tracs No.
8633	5-19-93	SC	Rev C/L

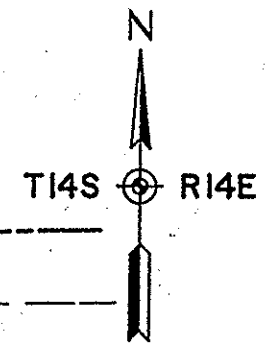
DRAWING NO.	D-10-T-359	ARIZONA DEPARTMENT OF TRANSPORTATION
HARD COPY		HIGHWAYS DIVISION
COUNTY	PIMA	RIGHT OF WAY PLANS SERVICES
DRAWN	L. TITUS	
CHECKED	J. D'ALESSIO	AVIATION CORRIDOR HIGHWAY
SCALE	1" = 40'	PROJECT NO. AZP-824-9-704
ROUTE	S.R. 210	LOCATION
		PARK AVENUE - PALO VERDE ROAD





**EL CAMPO ESTATES**  
Book 7, Page 85 M&P

17 16  
20 21  
Sec. Cor. Fnd.  
Pin in H.H.



Utility Easement  
Book 7, Page 85

Sewer-Line Easement  
Book 5446, Page 639

**CITY PARKSIDE**  
Book 5, Page 59 M&P

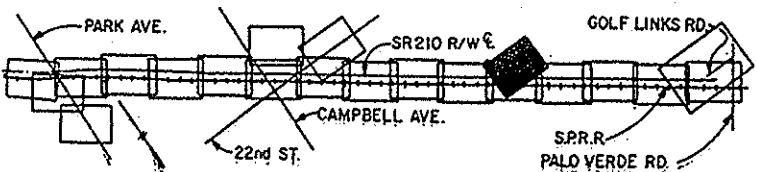
2-30" x 60"  
ARCH PIPES

**COUNTRY CLUB PARK**  
Book 8, Page 78 M&P

#146 INCHES 46

PLAN NO. R-95-002  
SHT NO. 46 of 71

MATCH LINE  
COUNTRY CLUB STA. T+50  
SHEET 45



**UTILITY & EASEMENT  
DETAIL SHEET**  
FOR UTILITY LEGEND SEE SHEET 30

REVISIONS			DRAWING I.D.	D-10-T-359
C.O. NO.	DATE	BY	HARD COPY	ARIZONA DEPARTMENT OF TRANSPORTATION
7623	5/6/88	F.M.		HIGHWAYS DIVISION
7855	2/28/89	L.T.		RIGHT OF WAY PLANS SERVICES
8633	5-19-93	SC		AVIATION CORRIDOR HIGHWAY
				PROJECT NO. AZP-824-9-704

Parsons Brinckerhoff Quade & Douglas, Inc.

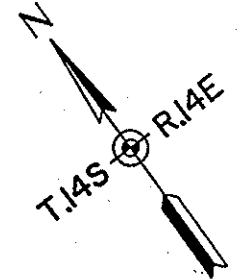
SCALE 1" = 40'

ROUTE S.R. 210 LOCATION PARK AVENUE - PALO VERDE ROAD

TRACS NO. H 0921 03R

SHEET 46 OF 71

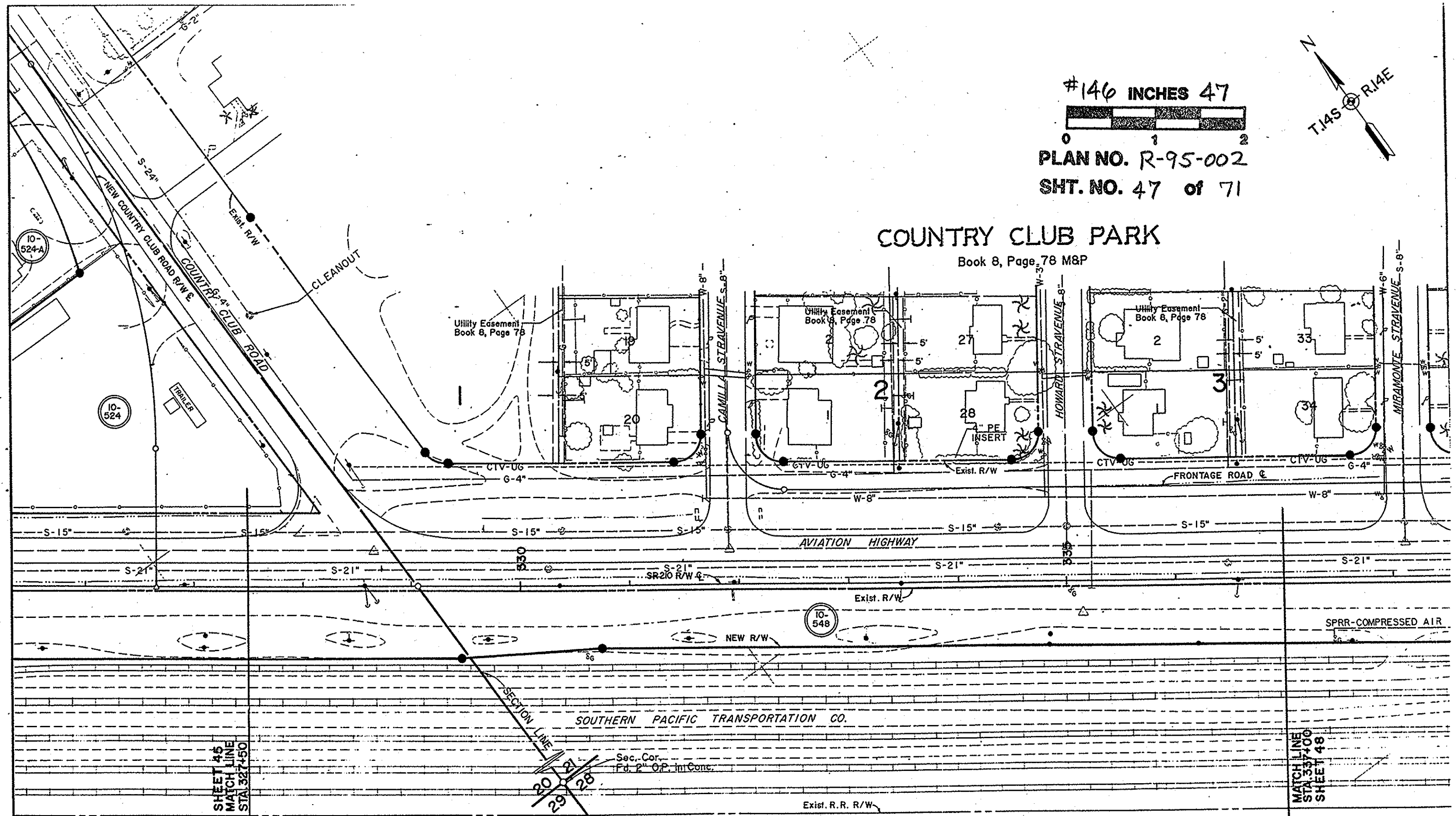
#146 INCHES 47



PLAN NO. R-95-002  
SHT. NO. 47 of 71

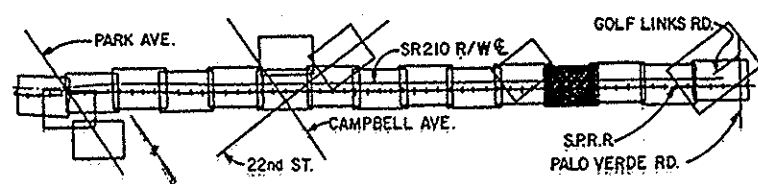
# COUNTRY CLUB PARK

Book 8, Page 78 M&P



SHEET 45  
MATCH LINE  
STA 327+50

MATCH LINE  
STA 337+00  
SHEET 48



## UTILITY & EASEMENT DETAIL SHEET


FOR UTILITY LEGEND SEE SHEET 30

REVISIONS				DRAWING NO.	ARIZONA DEPARTMENT OF TRANSPORTATION	
C.O. NO.	DATE	BY	DESCRIPTION	HARD COPY	HIGHWAYS DIVISION	
7623	5/6/88	FM	Rev. New R/W Line, Changed Sht. No.		RIGHT OF WAY PLANS SERVICES	
7835	2/28/89	L.T.	Added Trac. No.	COUNTY	PIMA	
				DRAWN	R. MURILLO	
				CHECKED	J. D'ALESSIO	
				SCALE	1" = 40'	
				ROUTE	S.R. 210	
				LOCATION	PARK AVENUE - PALO VERDE ROAD	



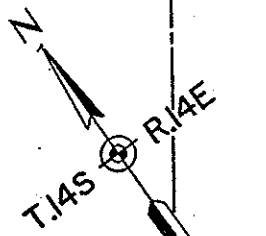
Parsons Brinckerhoff Quade & Douglas, Inc.

#146 INCHES 48



PLAN NO. R-95-002

SHT. NO. 48 of 71



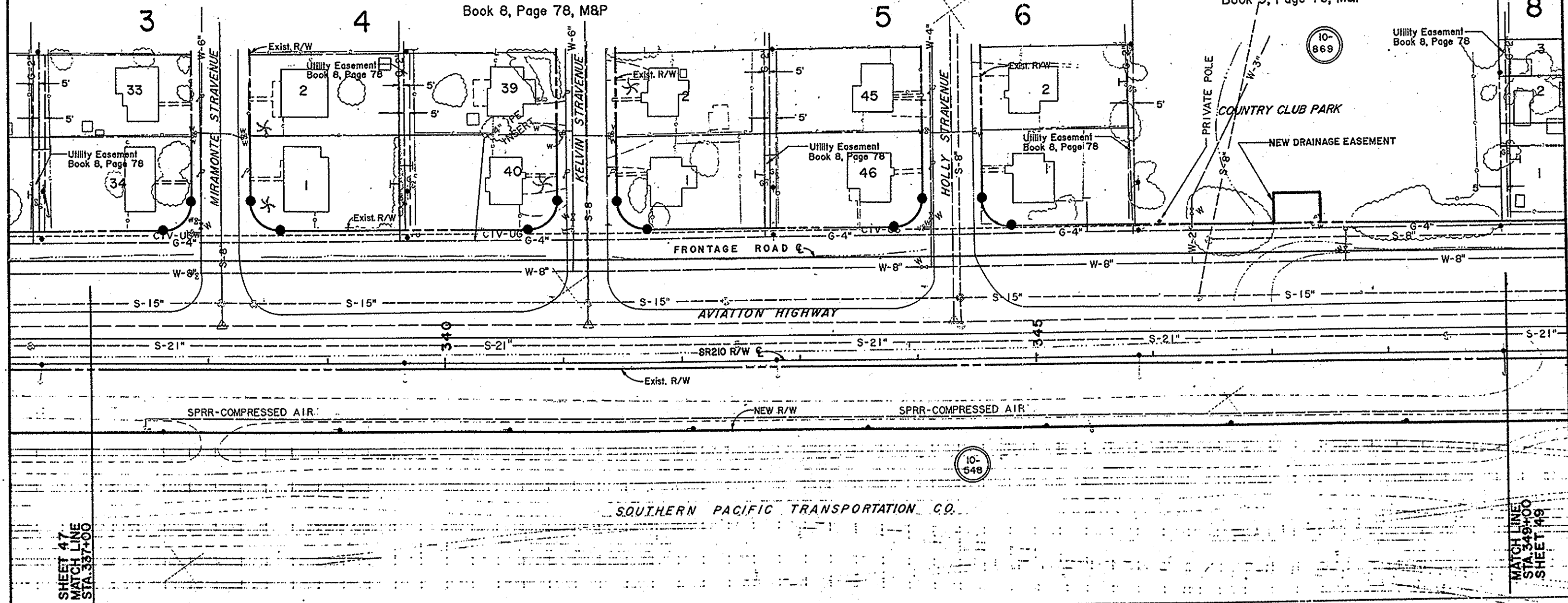
SEC. 21

# COUNTRY CLUB PARK

Book 8, Page 78, M&P

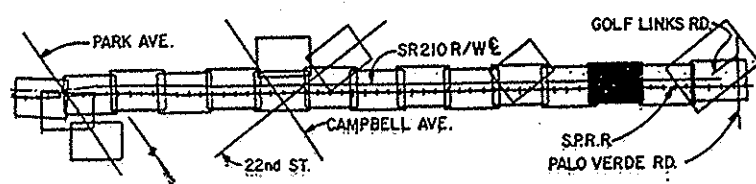
# COUNTRY CLUB PARK ANNEX

Book 9, Page 73, M&P



SHEET 47  
MATCH LINE  
STA. 387+00

MATCH LINE  
STA. 349+00  
SHEET 49



**UTILITY & EASEMENT  
DETAIL SHEET**  
FOR UTILITY LEGEND SEE SHEET 30

REVISIONS				DRAWING NO.	Parsons Brinckerhoff Quade & Douglas, Inc.	
C.O. NO.	DATE	BY	DESCRIPTION	D-10-T-359	ARIZONA DEPARTMENT OF TRANSPORTATION HIGHWAYS DIVISION RIGHT OF WAY PLANS SERVICES	
7623	5/6/88	F.M.	Rev. New R/W Line, Changed Sht. No.	COUNTY	PIMA	
7635	2/28/89	L.T.	Added Tract No.; Added Para 10-869 D Drainage Emt.	DRAWN	F. MENDIVIL	
				CHECKED	J. D'ALESSIO	
				SCALE	1" = 40'	
				ROUTE	S.R. 210	
				LOCATION	PARK AVENUE - PALO VERDE ROAD	



TRACS NO. H0921 03R

SHEET 48 OF 71



# COUNTRY CLUB PARK

Book 8, Page 78, M&P

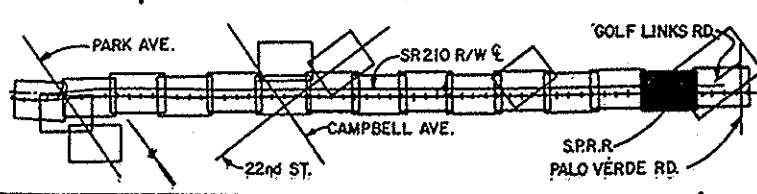
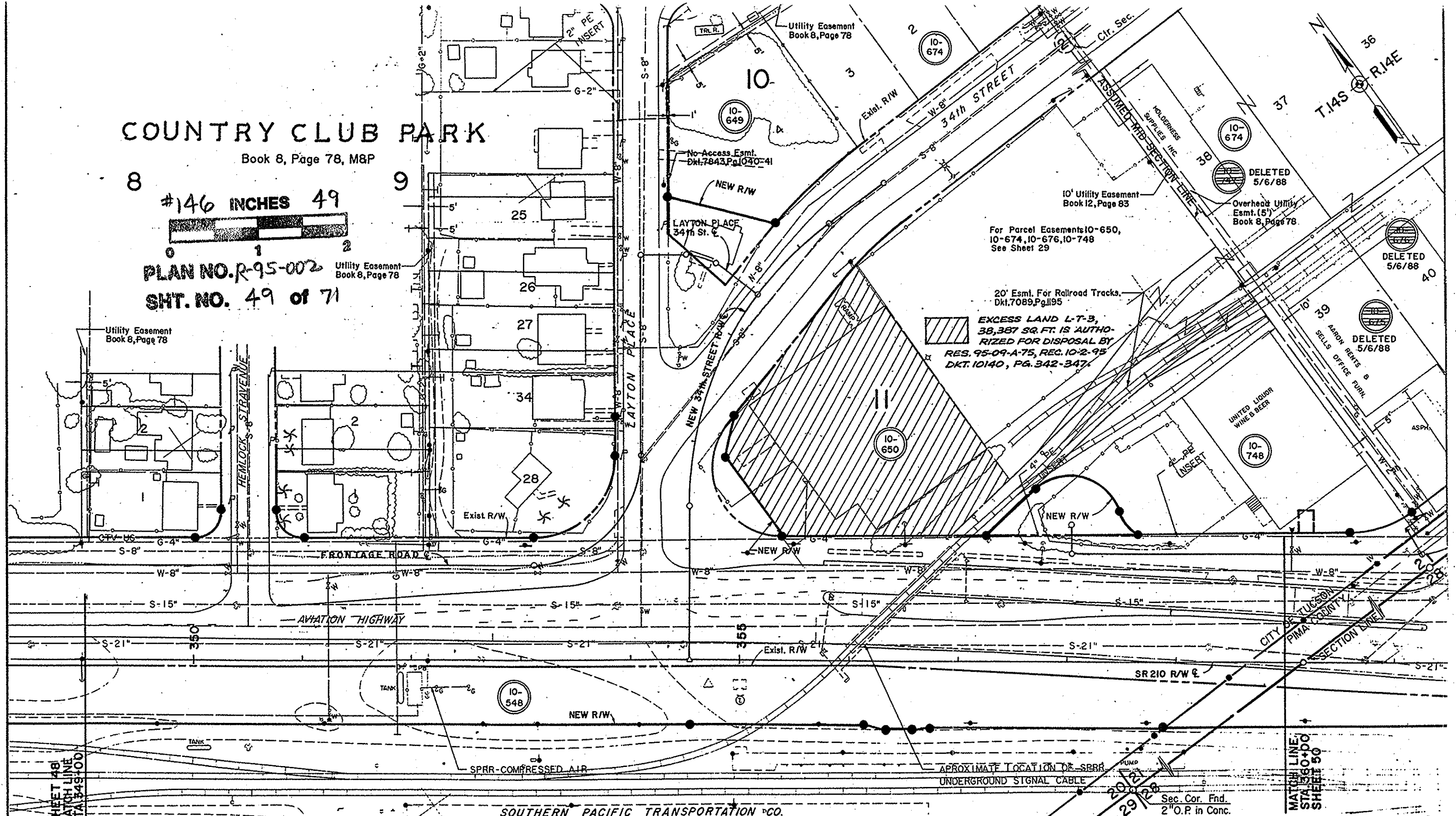
8

#146 INCHES 49



PLAN NO. R-95-002

SHT. NO. 49 of 71




## UTILITY & EASEMENT DETAIL SHEET

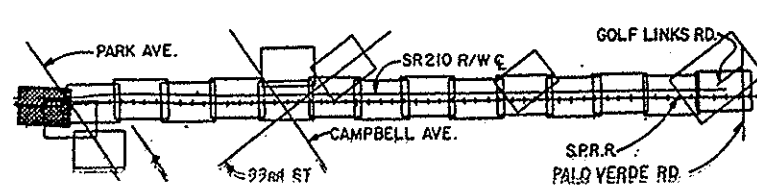

FOR UTILITY LEGEND SEE SHEET 30

REVISIONS			
C.O. NO.	DATE	BY	DESCRIPTION
7623	5/6/88	F.M.	Rev. New R/W Line, Deleted Pars. 10-675, 10-676, 10-747;
"	"	F.M.	Added Easement Ref. Note; Added New Golf Links E.; Changed Shl. No.
7635	2/28/89	L.T.	Added Tracts No.; Rev. New R/W Line.
7994	9/29/89	L.T.	Added T.C.E. Par. 10-650
8633	5-19-93	SC	Rev C/L

DRAWING NO.	D-10-T-359	ARIZONA DEPARTMENT OF TRANSPORTATION
HARD COPY		HIGHWAYS DIVISION
COUNTY	PIMA	RIGHT OF WAY PLANS SERVICES
DRAWN	L. TITUS	AVIATION CORRIDOR HIGHWAY
CHECKED	J. D'ALESSIO	PROJECT NO. AZP-824-9-704
SCALE	1" = 40'	
ROUTE	S.R. 210	LOCATION
		PARK AVENUE - PALO VERDE ROAD







#146  
 PLAN NO. R-95-002  
 SHT. NO. 51 of 71

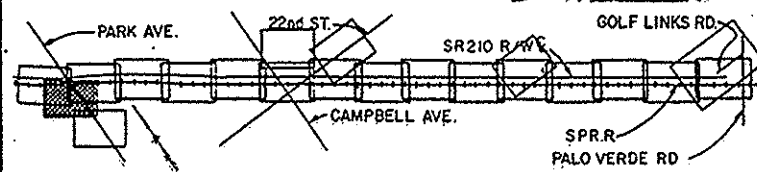

END R/W PROJ. AZP-824-9-703  
 BEGIN R/W PROJ. AZP-824-9-704  
 CIVIC TRANSPORTATION CO.

REVISIONS			
C.O. NO.	DATE	BY	DESCRIPTION
7623	5/6/88	F.M.	Rev. New R/W Line, Changed Sht. No.
7835	2/28/89	L.T.	Added Tract No., Rev. New R/W Line, Added TCE.
8231	8/23/90	LLS.	Added R/W Line Pers. 10-701, 10-595
8665	9/14/93	RSM	Rev. New R/W Line Pers. 10-701, 10-595, Added Esmt.

DRAWING NO.	D-10-T-359
HARD COPY	
COUNTY	PIMA
DRAWN	F. MENDIVIL
CHECKED	J. D'ALESSIO
SCALE	1" = 40'
ROUTE	S.R. 210
LOCATION	PARK AVENUE - PALO VERDE ROAD

ARIZONA DEPARTMENT OF TRANSPORTATION  
 HIGHWAYS DIVISION  
 RIGHT OF WAY PLANS SERVICES  
 AVIATION CORRIDOR HIGHWAY  
 PROJECT NO. AZP-824-9-704






NO.	DATE	BY	DESCRIPTION
8894	8/12/94	L.R.	REV. NEW R/W PAR. 10-601
7623	5/6/88	F.M.	Rev. New R/W Line, Changed Shl. No.
7835	2/28/89	L.T.	Added Tracs No., Rev. New R/W Line; Added T.C.E.'s
7994	9/29/89	L.T.	Added T.C.E. Rt. Sta. 15+25.00, Rev. T.C.E. Ft. Sta. 18+00 & Sta. 19+50.00
8183	6/19/90	L.L.S.	Def. T.C.E. on Por. 10-871
8231	8/23/90	L.L.S.	Added R/W Line Pars. 10-701, 10-595

DRAWING NO. D-10-T-359  
 COUNTY PIMA  
 DRAWN F. MENDIVIL  
 CHECKED J. D'ALESSIO  
 SCALE 1" = 40'  
 ROUTE LOCATION PARK AVENUE - PALO VERDE ROAD

ARIZONA DEPARTMENT OF TRANSPORTATION  
 HIGHWAYS DIVISION  
 RIGHT OF WAY PLANS SERVICES  
 PROJECT NO. AZP-824-9-704

Parsons Brinckerhoff Quade & Douglas, Inc.

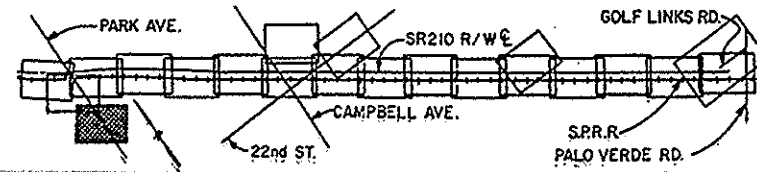




INDUSTRIAL ADDITION

INCHES 53

Parsons Brinckerhoff Quade & Douglas, Inc.



#146  
 0 1 2  
**PLAN NO. R-95-002**  
**SHT. NO. 53 of 71**

REVISIONS			
C.O. NO.	DATE	BY	DESCRIPTION
7623	5/6/88	F.M.	Rev. New R/W Line, Changed Sht. No.
7835	2/28/89	L.T.	Added Tract No.; Added TCE's.
7994	9/29/89	L.T.	Rev. New R/W Line
8183	6/19/90	LLS	Del. T.C.E. Per. 10-872
8894	8/12/94	L.R.	REV. NEW R/W LINE PAR. 10-601

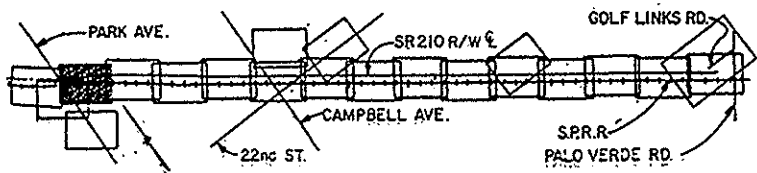

DRAWING NO.	D-10-T-359	ARIZONA DEPARTMENT OF TRANSPORTATION
HARD COPY		HIGHWAYS DIVISION
COUNTY	PIMA	RIGHT OF WAY PLANS SERVICES
DRAWN	R. MURILLO	HIGHWAY AVIATION CORRIDOR HIGHWAY
CHECKED	J. D'ALESSIO	PROJECT NO. AZP-824-9-704
SCALE	1" = 40'	
ROUTE	S.R. 210	LOCATION PARK AVENUE - PALO VERDE ROAD



SHEET 53 OF 71

TRACS NO. H 0921 03R

6F

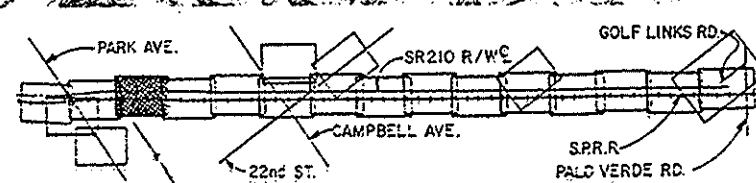



#146  
 PLAN NO. R-95-002  
 SHT. NO. 54 of 71

REVISIONS			
C.O. NO.	DATE	BY	DESCRIPTION
7623	5/6/88	F.M.	Rev. New R/W Line, Rev. Star Ave./16th St E; Changed Shl.
7835	2/28/89	L.T.	Added Tracs No.; Rev. New R/W Line; Added T.C.E. Santo Rita Storm Drain.
"	"	L.T.	Drainage Esmt.
8633	5-19-93	SC	Rev C/L
8665	9/14/93	RSM	Rev. New R/W Line, Pars. 10-701, 10-515, Added Esmts.

DRAWING NO.	D-10-T-359	ARIZONA DEPARTMENT OF TRANSPORTATION
HARD COPY		HIGHWAYS DIVISION
COUNTY	PIMA	RIGHT OF WAY PLANS SERVICES
DRAWN	F. MENDIVIL	HIGHWAY AVIATION CORRIDOR HIGHWAY
CHECKED	J. D'ALESSIO	PROJECT NO AZP-824-9-704
SCALE	1" = 40'	
ROUTE	S.R. 210	LOCATION
		PARK AVENUE - PALO VERDE ROAD

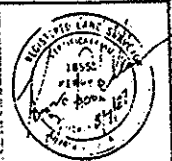


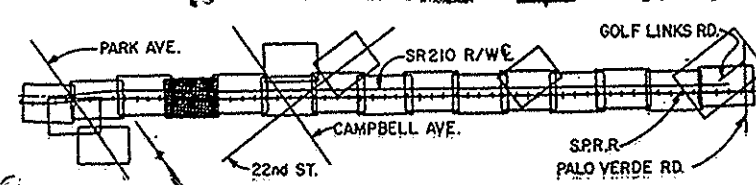



#140 INCHES  
 0 1 2  
**PLAN NO. R-95-002**  
**SHT. NO. 55 of 71**

REVISIONS			
C.O. NO.	DATE	BY	DESCRIPTION
7623	5/6/88	F.M.	Changed Sh. No.
7835	2/28/89	L.T.	Added Tract No.
8633	6-19-93	SC	Rev C/L

DRAWING NO.	D-10-T-359	ARIZONA DEPARTMENT OF TRANSPORTATION HIGHWAYS DIVISION RIGHT OF WAY PLANS SERVICES
COUNTY	PIMA	
DRAWN	L. TITUS	HIGHWAY AVIATION CORRIDOR HIGHWAY
CHECKED	J. D'ALESSIO	PROJECT NO. AZP-824-S-704
SCALE	1"=40'	
ROUTE	S.R. 210	LOCATION PARK AVENUE-PALO VERDE ROAD






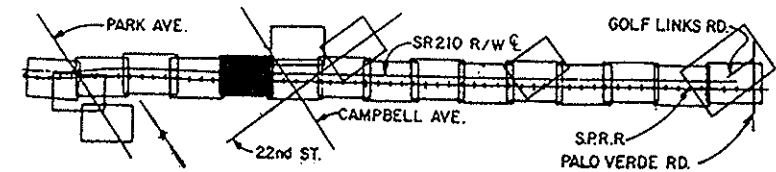

#146  
 PLAN NO. R-95-002  
 SHT. NO. 56 of 71

REVISIONS			DRAWING NO.	D-10-T-359
C.O. NO.	DATE	BY	HARD COPY	
7823	5/6/88	F.M.		ARIZONA DEPARTMENT OF TRANSPORTATION
				HIGHWAYS DIVISION
7835	2/28/89	L.T.		COUNTY PIMA
				DRAWN R. MURILLO
8123	6/19/90	L.L.S.		CHECKED J. D'ALESSIO
				SCALE 1" = 40'
8633	5-19-93	S.C.		ROUTE S.R. 210
				LOCATION PARK AVENUE - PALO VERDE ROAD

ARIZONA DEPARTMENT OF TRANSPORTATION  
 HIGHWAYS DIVISION  
 RIGHT OF WAY PLANS SERVICES  
 COUNTY PIMA  
 DRAWN R. MURILLO  
 CHECKED J. D'ALESSIO  
 SCALE 1" = 40'  
 ROUTE S.R. 210  
 LOCATION PARK AVENUE - PALO VERDE ROAD








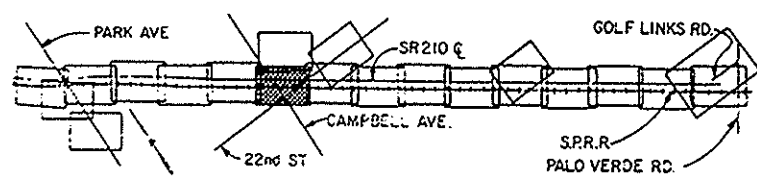

#146 0 1 2 57  
**PLAN NO. R-95-002**  
**SHT. NO. 57 of 71**

REVISIONS			
C.O. NO.	DATE	BY	DESCRIPTION
7623	5/6/88	F.M.	Rev. New R/W Line, Change Sht. No
7835	2/28/89	L.T.	Added Tracs No.; Rev New R/W Line, Added Drainage Esmt.
8633	5-19-93	SC	Rev C/L

DRAWING NO.	D-10-T-359
HARD COPY	
COUNTY	PIMA
DRAWN	F. MENDIVIL
CHECKED	J. D'ALESSIO
SCALE	1" = 40'
ROUTE	S.R. 210
LOCATION	PARK AVENUE - PALO VERDE ROAD

Parsons Brinckerhoff Quade & Douglas, Inc.  
 ARIZONA DEPARTMENT OF TRANSPORTATION  
 HIGHWAYS DIVISION  
 RIGHT OF WAY PLANS SERVICES  
 AVIATION CORRIDOR HIGHWAY  
 PROJECT NO. AZP-824-9-704  
 SHEET 57 OF 71





PLAN NO. R-95-002  
SHT. NO. 58 of 71

C.O. NO	DATE	BY	REVISIONS	DESCRIPTION
7623	5/6/88	F.M.	Rev. New R/W Line, Changed Sh: No	
7835	2/28/89	L.T.	Added Tracs No; Added Easement; Rev. New R/W Line.	
8633	5-19-93	SC	Rev C/L	

DRAWING NO	D-10-T-359
HARD COPY	
COUNTY	PIMA
DRAWN	L. TITUS
CHECKED	J. D'ALESSIO
SCALE	1" = 40'
ROUTE	S.R. 210
LOCATION	PARK AVENUE - PALO VERDE ROAD

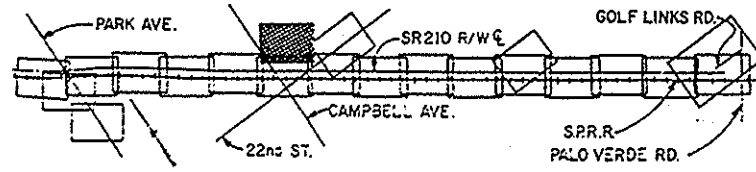
ARIZONA DEPARTMENT OF TRANSPORTATION  
HIGHWAYS DIVISION  
RIGHT OF WAY PLANS SERVICES  
AVIATION CORRIDOR HIGHWAY  
PROJECT NO. AZP-824-9-704



TRACS NO. H 0921 03R

SHEET 58 OF 71  
OF

Parsons Brinckerhoff Quade & Douglas, Inc.



#146 INCHES 59

0 1 2

PLAN NO. R-95-002

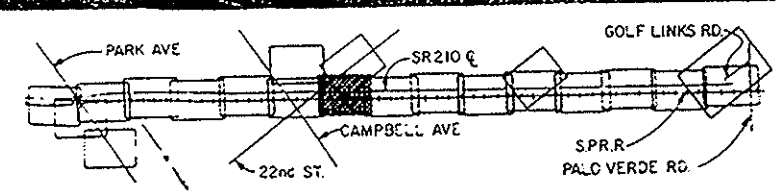
SHT. NO. 59 of 71

REVISIONS			
C.O. NO.	DATE	BY	DESCRIPTION
7623	5/6/88	F.M.	Rev. New R/W Line, Change Shl. No.
7835	2/28/89	L.T.	Added Tracs No., Added Easements; Rev. New R/W Line.
8633	5-28-93	SC	Added C/L, Rev. New R/W Line Deleted Esmt.

DRAWING NO.	D-10-T-359	ARIZONA DEPARTMENT OF TRANSPORTATION
HARD COPY		HIGHWAYS DIVISION
COUNTY	PIMA	RIGHT OF WAY PLANS SERVICES
DRAWN	R. MURILLO	HIGHWAY AVIATION CORRIDOR HIGHWAY
CHECKED	J. D'ALESSIO	PROJECT NO. AZP-824-9-704
SCALE	1" = 40'	
ROUTE	S.R. 210	LOCATION
		PARK AVENUE - PALO VERDE ROAD

Parsons Brinckerhoff Quade & Douglas, Inc.





#146  60  
 PLAN NO. R-95-002  
 SHT. NO. 60 of 71

REVISIONS			
C.O. NO.	DATE	BY	DESCRIPTION
7623	5/6/88	F.M.	Rev. New R/W Line, Changed Sht. No.
7835	2/28/89	L.T.	Added Tracs No; Rev. New R/W Line
8633	5-19-93	SC	Rev./Added C/L

DRAWING NO	D-10-T-359
HARD COPY	
COUNTY	PIMA
DRAWN	L. TITUS
CHECKED	J. D'ALESSIO
SCALE	1" = 40'
ROUTE	S.R. 210
LOCATION	PARK AVENUE - PALO VERDE ROAD

Parsons Brinckerhoff Quade & Douglas, Inc

ARIZONA DEPARTMENT OF TRANSPORTATION  
 HIGHWAYS DIVISION  
 RIGHT OF WAY PLANS SERVICES  
 AVIATION CORRIDOR HIGHWAY

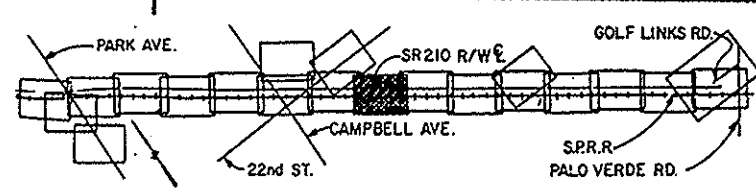



TRACS NO. H 0921 03R

SHEET 60 OF 71

OF





#146 INCHES 62

0 1 2

PLAN NO. R-95-002

SHT. NO. 62 of 71

REVISIONS			
C.O. NO.	DATE	BY	DESCRIPTION
7623	5/6/88	F.M.	Changed Sht. No.
7835	2/28/89	L.T.	Added Trca No.
8732	11-30-93	L.T.L.	Added TCE L. Stn. 294+50'


DRAWING NO.	D-10-T-359
HARD COPY	
COUNTY	PIMA
DRAWN	L. TITUS
CHECKED	J. D'ALESSIO
SCALE	1" = 40'
ROUTE	S.R. 210
LOCATION	PARK AVENUE - PALO VERDE ROAD

Parsons Brinckerhoff Quade & Douglas, Inc.

ARIZONA DEPARTMENT OF TRANSPORTATION  
HIGHWAYS DIVISION  
RIGHT OF WAY PLANS SERVICES

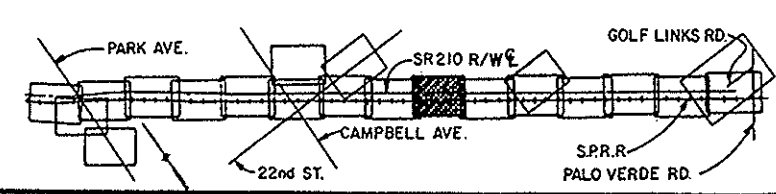
AVIATION CORRIDOR HIGHWAY

PROJECT NO. AZP-824-9-704





Parsons Brinckerhoff Quade & Douglas, Inc.



#146 INCHES 63

PLAN NO. R-95-002

SHT. NO. 63 of 71

REVISIONS			
C.O. NO.	DATE	BY	DESCRIPTION
7623	5/6/88	F.M.	Changed Sht. No.
7835	2/28/89	L.T.	Added Tracs No.; Rev. New R/W Lines; Added Easements.
8732	11-30-93	L.T.L.	Added T.C.E. Lt. Sta. 294+50'

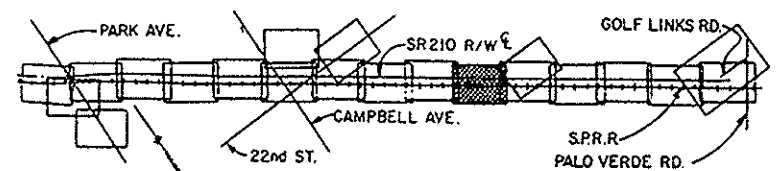

DRAWING NO.	D-10-T-359	ARIZONA DEPARTMENT OF TRANSPORTATION
HARD COPY		HIGHWAYS DIVISION
COUNTY	PIMA	RIGHT OF WAY PLANS SERVICES
DRAWN	F. MENDIVIL	HIGHWAY
CHECKED	J. D'ALESSIO	AVIATION CORRIDOR HIGHWAY
SCALE	1" = 40'	PROJECT NO.
ROUTE	S.R. 210	AZP-824-9-704
LOCATION	PARK AVENUE - PALO VERDE ROAD	



SHEET 63 OF 71

TRACS NO. H 092103R

OF



#146 INCHES 64

0 1 2

PLAN NO. R-95-002

SHT. NO. 64 of 71

REVISIONS			
C.O. NO	DATE	BY	DESCRIPTION
7623	5/6/88	F.M.	Rev. New R/W Line, Changed Set No.
7835	2/28/89	L.T.	Added Traca No.
8633	5-19-93	SC	Rev C/L

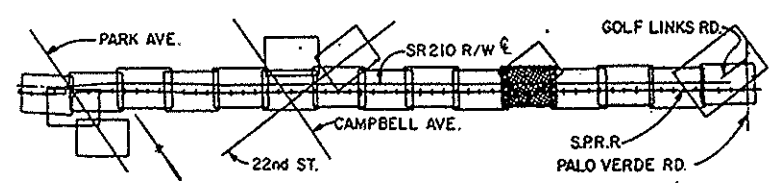
DRAWING NO	D-10-T-359	ARIZONA DEPARTMENT OF TRANSPORTATION
HARC COPY		HIGHWAYS DIVISION
COUNTY	PIMA	RIGHT OF WAY PLANS SERVICES
DRAWN	R. MURILLO	AVIATION CORRIDOR HIGHWAY
CHECKED	J. D'ALESSIO	PROJECT NO. AZP-824-9-704
SCALE	1" = 40'	
ROUTE	S.R. 210	LOCATION
		PARK AVENUE - PALO VERDE ROAD







Parsons Brinckerhoff Quade & Douglas, Inc.



#140 INCHES 65



PLAN NO. R-95-002

SHT. NO. 65 of 71

REVISIONS			
C.O. NO.	DATE	BY	DESCRIPTION
7623	5/6/88	F.M.	Rev. New R/W Line, Changed Shi. No.
7835	2/28/89	L.T.	Added Traca No.
8633	5-19-93	SC	Rev C/L

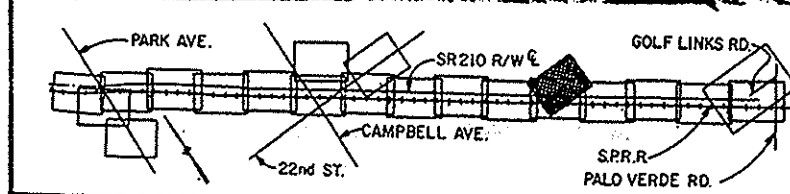

DRAWING NO	D-10-T-359	ARIZONA DEPARTMENT OF TRANSPORTATION
HARD COPY		HIGHWAYS DIVISION
COUNTY	PIMA	RIGHT OF WAY PLANS SERVICES
DRAWN	R. MURILLO	HIGHWAY AVIATION CORRIDOR HIGHWAY
CHECKED	J. D'ALESSIO	PROJECT NO AZP-824-9-704
SCALE	1" = 40'	
ROUTE	S.R. 210	LOCATION
		PARK AVENUE - PALO VERDE ROAD



TRACS NO. H 0921 03R

SHEET 65 OF 71

OF



#146 INCHES 66



PLAN NO. R-95-002  
SHT. NO. 66 of 71

MATCH LINE  
COUNTY  
SHEET

Parsons Brinckerhoff Quade & Douglas, Inc.


REVISIONS				DRAWING #0	ARIZONA DEPARTMENT OF TRANSPORTATION	
C.O. NO.	DATE	BY	DESCRIPTION	HARD COPY	D-10-T-359	HIGHWAYS DIVISION
7625	5/6/88	F.M.	Rev. New R/W Line, Changed Sh. No.	COUNTY	PIMA	RIGHT OF WAY PLANS SERVICES
7835	2/28/89	L.T.	Added Tracs No.	DRAWN	F. MENDIVIL	AVIATION CORRIDOR HIGHWAY
8633	5-19-93	SC	Rev C/L	CHECKED	J. D'ALESSIO	PROJECT NO. AZP-824-9-704
				SCALE	1" = 40'	
				ROUTE	S.R. 210	
				LOCATION	PARK AVENUE - PALO VERDE ROAD	



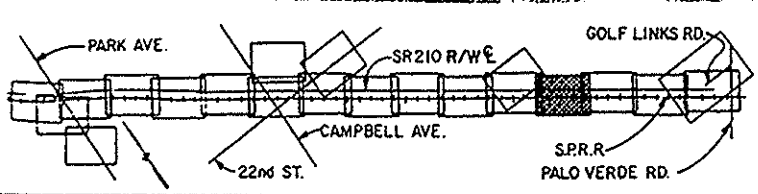
TRACS NO. H 0921 03R

SHEET 66 OF 71

OF



Parsons Brinckerhoff Quade & Douglas, Inc.



PLAN NO. R-95-002  
SHT. NO. 67 of 71

REVISIONS			
C.O. NO.	DATE	BY	DESCRIPTION
7623	5/6/88	F.M.	Rev. New R/W Line; Changed Sht. No.
7835	2/26/89	L.T.	Added Tracs No.

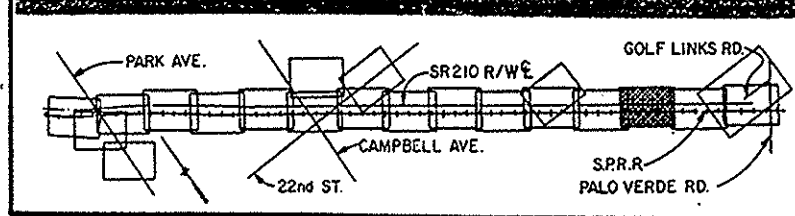

DRAWING NO.	D-10-T-359	ARIZONA DEPARTMENT OF TRANSPORTATION HIGHWAYS DIVISION RIGHT OF WAY PLANS SERVICES
HARD COPY		
COUNTY	PIMA	AVIATION CORRIDOR HIGHWAY
DRAWN	F. MENDIVIL	PROJECT NO. AZP-824-9-704
CHECKED	J. D'ALESSIO	
SCALE	1" = 40'	
ROUTE	S.R. 210	LOCATION PARK AVENUE - PALO VERDE ROAD



SHEET 67 OF 71

TRACS NO. H 0921 03R


OF




#146 INCHES 68  
 PLAN NO. R-95-002  
 SHT. NO. 68 of 71

REVISIONS			
C.O. NO.	DATE	BY	DESCRIPTION
7623	5/6/88	F.M.	Rev. New R/W Line; Changed Sht. No.
7835	2/28/89	L.T.	Added Tracs No.; Added Drainage Eamt.
8527	5/29/92	GRJ	Added New T.C.E. Lt. Sto. 3+47+04.00

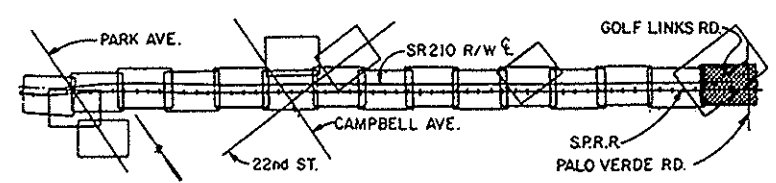
DRAWING NO.	D-10-T-359	ARIZONA DEPARTMENT OF TRANSPORTATION
HARD COPY		HIGHWAYS DIVISION
COUNTY	PIMA	RIGHT OF WAY PLANS SERVICES
DRAWN	L. TITUS	HIGHWAY AVIATION CORRIDOR HIGHWAY
CHECKED	J. DALESSIO	PROJECT NO. AZP-824-9-704
SCALE	1" = 40'	
ROUTE	S.R. 210	LOCATION
		PARK AVENUE - PALO VERDE ROAD







Parsons Brinckerhoff Quade & Douglas, Inc.



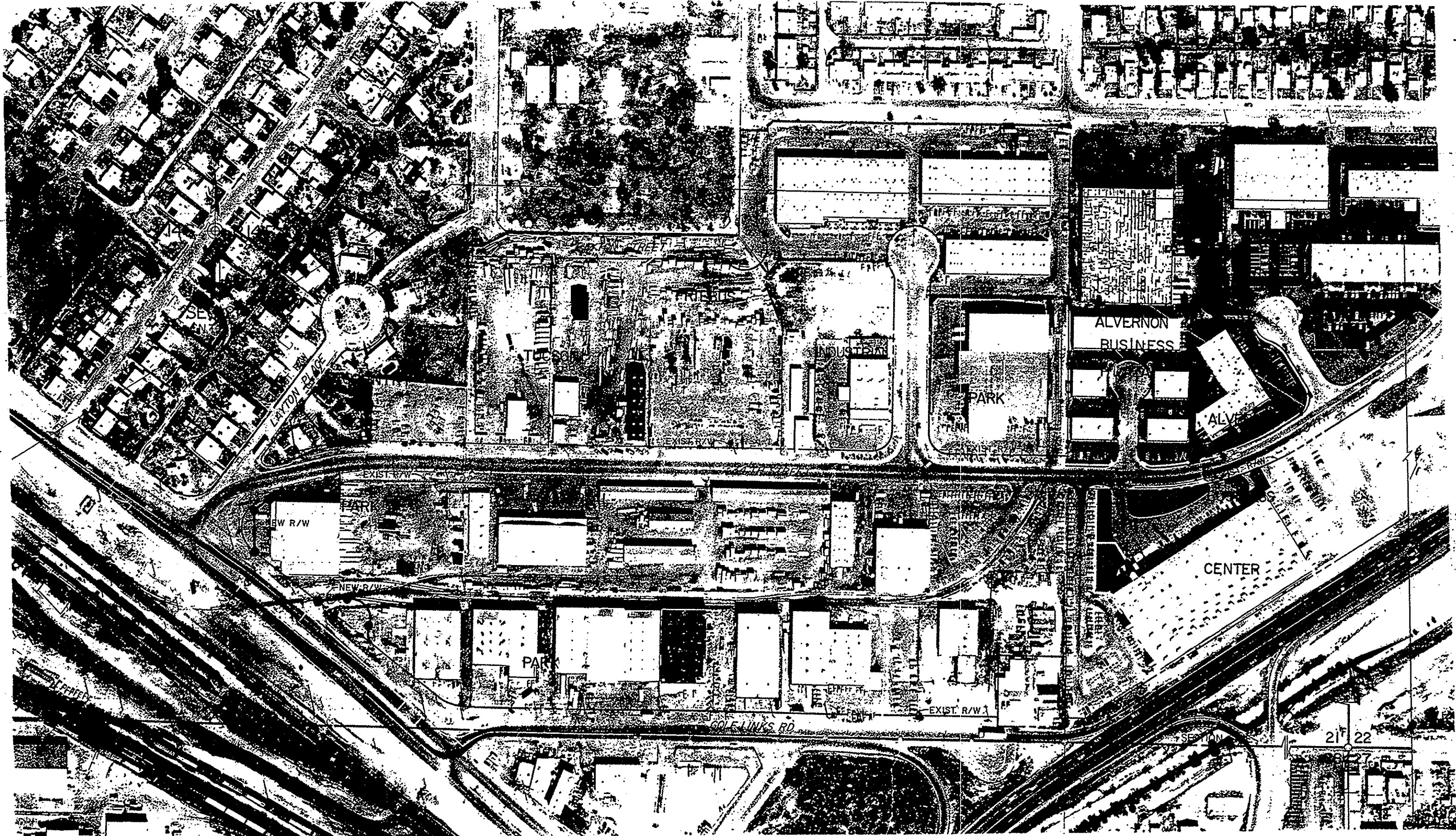
#146 INCHES 70  
 0 1 2  
 PLAN NO. R-95-002  
 SHT. NO. 70 of 71

REVISIONS				DRAWING NO.	D-10-T-359	ARIZONA DEPARTMENT OF TRANSPORTATION
C.O. NO.	DATE	BY	DESCRIPTION	HARD COPY	PIMA	HIGHWAYS DIVISION
7625	5/6/88	F.M.	Rev. New R/W Line; Rev. New Golf Links E, Changed Sht. No.	COUNTY		RIGHT OF WAY PLANS SERVICES
7835	2/28/89	L.T.	Added Tracs No.; Rev. New R/W Lines.	DRAWN	F. MENDIVIL	HIGHWAY AVIATION CORRIDOR HIGHWAY
7994	9/29/89	L.T.	Added T.C.E. Lt 5+0. 360+00	CHECKED	J. D'ALESSIO	PROJECT NO. AZP-824-9-704
8633	5-19-93	SC	Rev C/L, R/W	SCALE	1" = 40'	
				ROUTE	S.R. 210	LOCATION PARK AVENUE - PALO VERDE ROAD

TRACS NO. H 0921 03R

SHEET 70 of 71

PLT: JOB NO. DATE  
F1GH EXP.



#146 INCHES 71  
0 1 2  
PLAN NO. R-95-002  
SHT. NO. 71 of 71

PLAN NO. D-10-T-359	ARIZONA DEPARTMENT OF TRANSPORTATION HIGHWAYS DIVISION	
DESIGNED BY R. MURILLO/2-91 M. FALK/2-91	RIGHT OF WAY PLANS SERVICES	
AVIATION CORRIDOR HIGHWAY AZP-824-9-704		
S.R. 210	PARK AVENUE TO PALO VERDE ROAD	71
TRACS NO. H 0920 C5 R		07