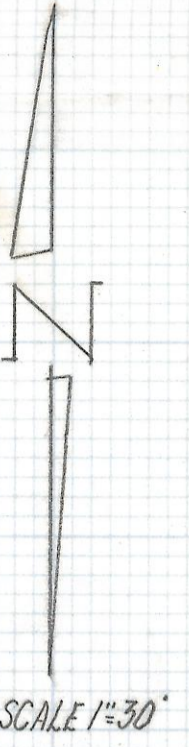


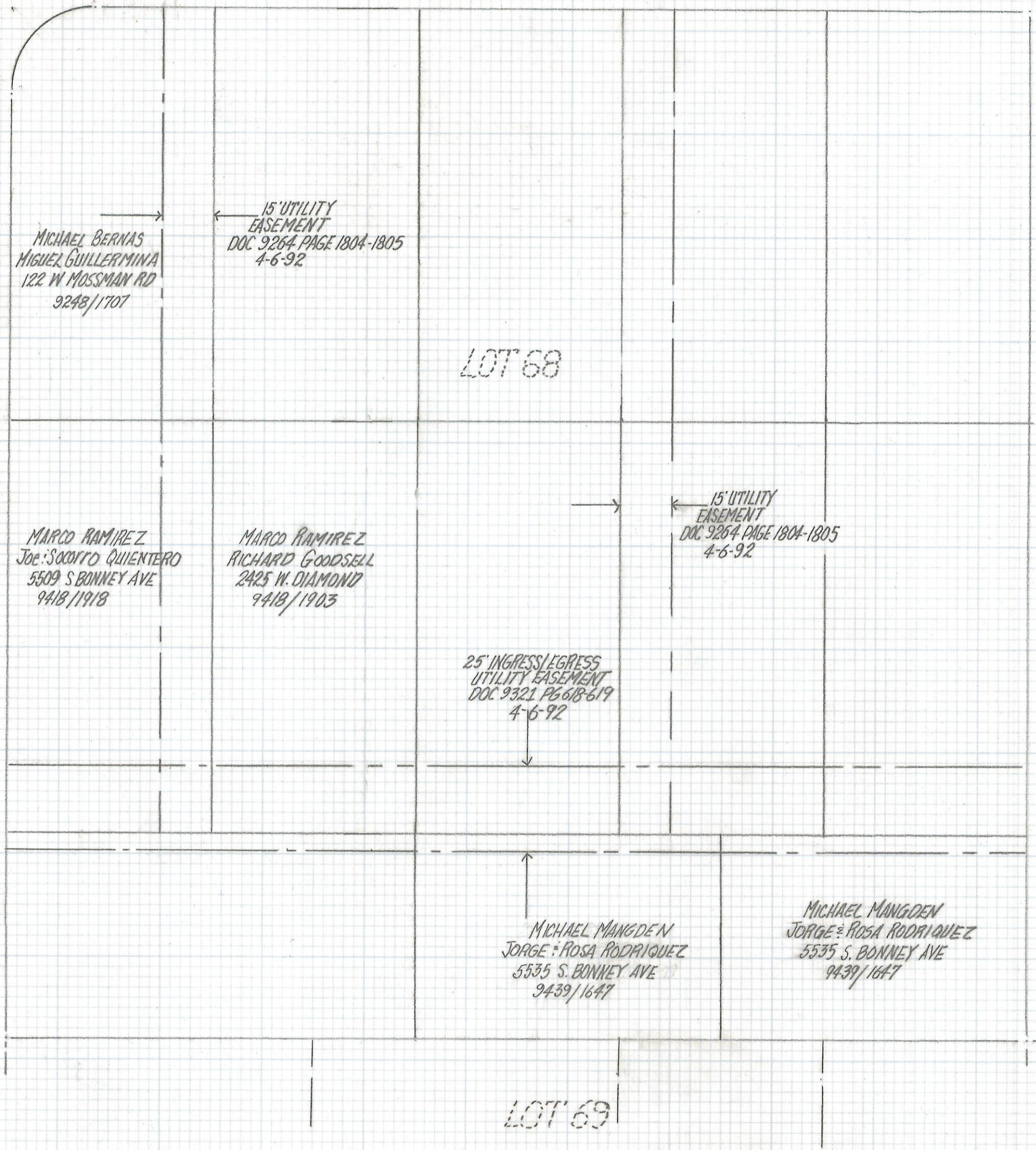
DISCLAIMER:

This unrecorded Record of Survey was donated to the City of Tucson. The City of Tucson provides this data for your personal use "as is." Additionally, the City of Tucson provides this information with the understanding that it is not guaranteed to be accurate, correct or complete and conclusions drawn from such information are the responsibility of the user.

BEHAN STREET



BONNEY AVENUE



MICHAEL BERNIAS
HIGUER GUILLERMINA
122 W. MUSSMAN RD
9248/1707

15' UTILITY
EASEMENT
DOC 9264 PAGE 1804-1805
4-6-92

LOT 68

LOT 75

MARCO RAMIREZ
JOE SANCHEZ QUIENTERO
5509 S BONNEY AVE
9418/1918

MARCO RAMIREZ
RICHARD GOODSSELL
2425 W. DIAMOND
9418/1903

15' UTILITY
EASEMENT
DOC 9264 PAGE 1804-1805
4-6-92

25' INGRESS/EGRESS
UTILITY EASEMENT
DOC 9321 PG 618-619
4-6-92

MICHAEL MANGDEN
JORGE & ROSA RODRIGUEZ
5535 S. BONNEY AVE
9439/1647

MICHAEL MANGDEN
JORGE & ROSA RODRIGUEZ
5535 S. BONNEY AVE
9439/1647

LOT 69

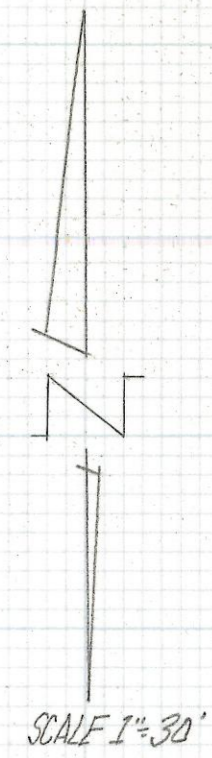
SKETCH
OF

EXISTING EASEMENTS OVER A PORTION OF LOT 68 OF LOS RANCHITOS
Nº8 AS RECORDED IN BOOK 7 OF MAPS AND PLATS AT PAGE 23 IN THE
OFFICE OF THE PIMA COUNTY RECORDER, PIMA COUNTY, ARIZONA



ROBERT F. MELLEN
REGISTERED LAND SURVEYOR
TUCSON, ARIZONA
JOB # 95-60

ALVORD ROAD



SCALE 1"=30'

LOT 346

6' INGRESS/EGRESS
UTILITY ESMT
DOC 9052 PG 1450
5-31-91

MICHAEL : SUSAN BERNAS
ALAYNE CINDRICH
4426 E. LEE
TUCSON AZ 85706
5930 S. BONNEY
9052/1447

NADER : SHAWN BARGHOUT
MANUEL : OJILLA PICO
5936 S. BONNEY AVE
TUCSON, AZ 85706
9052/1473

NADER : SHAWN BARGHOUT
ANTONIO COPANADO
5926 S. BONNEY AVE
TUCSON, AZ 85706
9052/1473

LOT 345

NADER : SHAWN BARGHOUT
JOSE : JUNITA TOMOZA
5924 S. BONNEY AVE
TUCSON ARIZONA 85706
9052/1473

NADER : SHAWN BARGHOUT
JESUS REYES SOLIS
5922 S. BONNEY AVE
TUCSON, AZ 85706
9125/833

NADER : SHAWN BARGHOUT
SALVADOR : JULIA GONZALEZ
5920 S BONNEY
TUCSON, AZ 85706
9125/833

BONNEY AVE

19' INGRESS/EGRESS
UTILITY ESMT
DOC 9052 PG 1474
5-31-91



DOCKET 9052 PAGE 1474
5-31-91

LOT 348

DOCKET 9052 PAGE 1474
5-31-91
LOT 347

SKETCH
OF

OF EXISTING EASEMENTS OVER A PORTION LOTS 345 AND 346
OF LOS RANCHITOS N° 8 AS RECORDED IN THE OFFICE OF THE
PIMA COUNTY RECORDER PIMA COUNTY, ARIZONA

Los Ranchitos 8



ROBERT F. MELLEN
REGISTERED LAND SURVEYOR
TUCSON, ARIZONA
JOB # 95-60