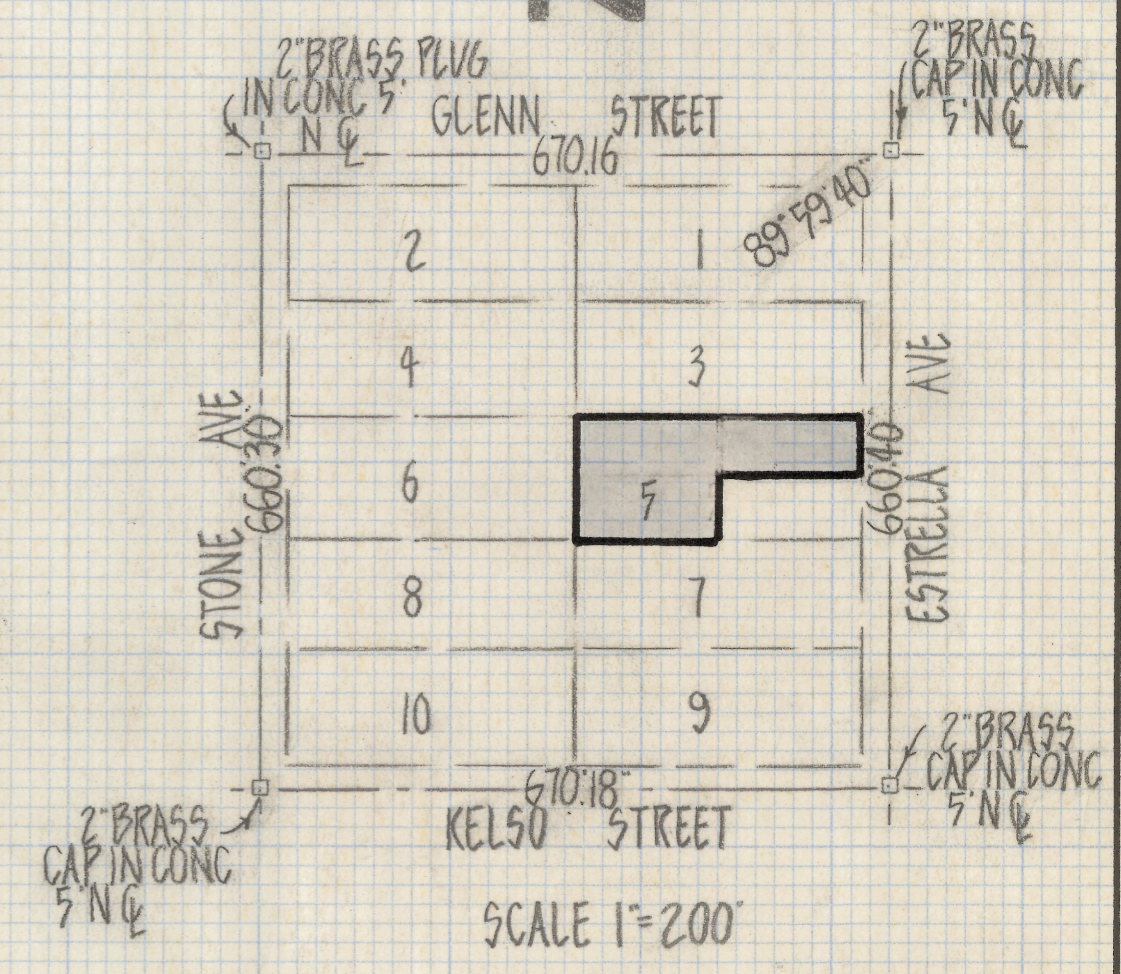
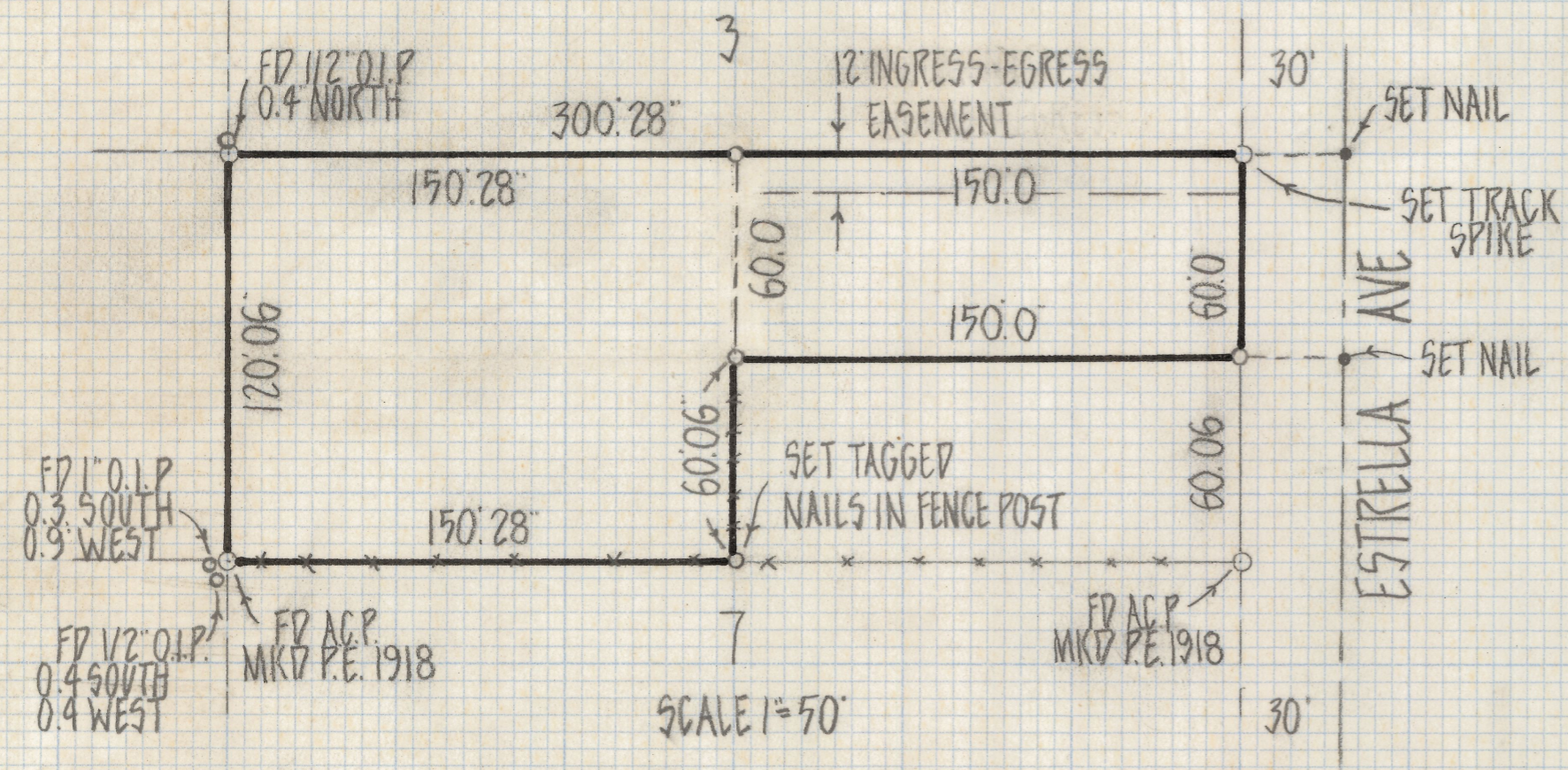


# **DISCLAIMER:**

**This unrecorded Record of Survey was donated to the City of Tucson. The City of Tucson provides this data for your personal use "as is." Additionally, the City of Tucson provides this information with the understanding that it is not guaranteed to be accurate, correct or complete and conclusions drawn from such information are the responsibility of the user.**




RESULTS OF SURVEY

OF A PORTION OF LOT 5 BLOCK 37 OF CORONADO HEIGHTS RECORDED IN BOOK 3 OF MAPS AND PLATS AT PAGE 115 IN THE OFFICE OF THE PIMA COUNTY RECORDER PIMA COUNTY ARIZONA

NOTES

- (1) -  $\circ$  INDICATES SET 1/2" PIN MKP L.S. 4680 UNLESS NOTED
- (2) A.C.P. - ALUMINUM CAPPED PIN
- (3) O.I.P. - OPEN IRON PIPE



Z-2018-625  
 ROBERT F. MELLEN  
 REGISTERED LAND SURVEYOR  
 TUCSON, ARIZONA  
 JOB # 80-151