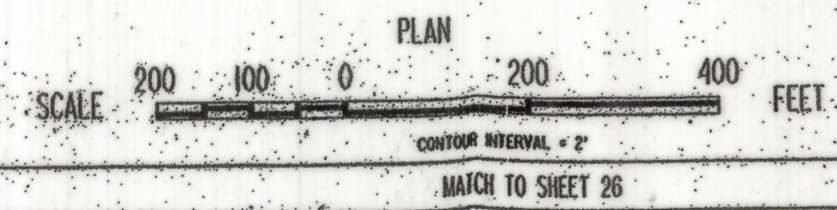
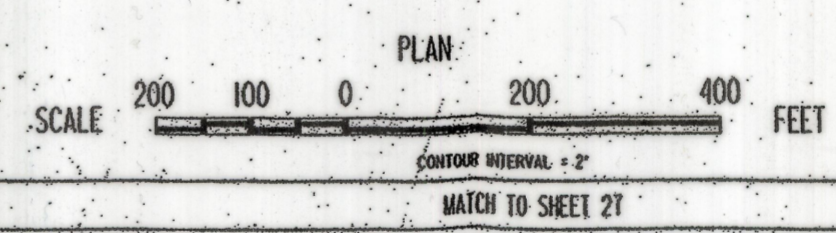



- LEGEND**
- 500YR. FLOOD LIMITS CURRENT FIRM
 - 100-YR. FLOOD LIMITS (LOMR)
 - 100 YR. FLOOD LIMITS CURRENT FIRM
 - 100 YR. BFE. CURRENT FIRM
 - 1,000' CROSS SECTION



TUCSON ARROYO FEASIBILITY STUDY
TUCSON, ARIZONA
**WITH AND WITHOUT PROJECT 100
FLOODPLAIN MAPPING**
PIMA COUNTY DEPARTMENT OF TRANSPORTATION
AND FLOOD CONTROL DISTRICT
U.S. ARMY CORPS OF ENGINEERS
LOS ANGELES DISTRICT
JULY 1996 SHEET 28 OF 29



TUCSON ARROYO FEASIBILITY STUDY
TUCSON, ARIZONA
**WITH AND WITHOUT PROJECT 100-YEAR
FLOODPLAIN MAPPING**
PIMA COUNTY DEPARTMENT OF TRANSPORTATION
AND FLOOD CONTROL DISTRICT
U.S. ARMY CORPS OF ENGINEERS
LOS ANGELES DISTRICT
JULY 1996 SHEET 29 OF 29



PREPARED BY:

GREG CARLSON ENGINEERING, L.L.C.
200 West Avenue 204 Tucson, AZ 85701
520-881-3827 520-881-8822 fax

**Work Map
for
Letter Of Map Revision
(LOMR)**

CASE NO. : 00-09-015P
COMMUNITY : CITY OF TUCSON, ARIZONA
COMMUNITY NO. : 040076
FLOODING SOURCE : TUCSON ARROYO

DESIGNED BY: GRC DRAFTED BY: JT CHECKED BY: GRC DATE: JAN 2000