



SEQUENCE: 20181420271
No. Pages: 5
5/22/2018 12:52 PM



F. ANN RODRIGUEZ, RECORDER
Recorded By: VTG (e-recording)

Recording Requested By:
Stewart Title & Trust of Tucson

When Recorded Return To:

Stewart Title and Trust of Tucson
6400 N. Oracle Road, Suite 102
Tucson, AZ 85704

File: 05504-5834 - SL

WARRANTY DEED

Exempt Pursuant to ARS § 11-1134 A3

MAREK

WARRANTY DEED

For and in consideration of Ten Dollars (\$10.00), and other valuable consideration, the undersigned, REGIONAL TRANSPORTATION AUTHORITY OF PIMA COUNTY, a political, public improvement, taxing subdivision and municipal corporation of the State of Arizona ("Grantor"), does hereby grant and convey to CITY OF TUCSON, a municipal corporation ("Grantee"), all of Grantor's right, title and interest in and to the real property described in Exhibit "A" attached hereto and incorporated herein (the "Property"). The title conveyed hereby is subject to all matters of public record, all matters disclosed or discoverable by an accurate instrument survey of the Property, and all matters disclosed or discoverable by a diligent physical inspection of the Property. Grantor warrants the title to the Property against all persons whomsoever, subject to the matters identified herein.


See Attached Exhibit "A" (Legal Description) and "A-1" (S-Drawing)


Affidavit Exempt A.R.S. §11-1134 (A) (3)

For purposes of a street, alley, drainage, right-of-way.

REGIONAL TRANSPORTATION AUTHORITY OF PIMA COUNTY, a political, public improvement, taxing subdivision and municipal corporation of the State of Arizona (Grantor)

CITY OF TUCSON, a municipal corporation (Grantee)


By: Fakhad Moghimi
As: RTA Executive Director


By: Albert Elias
As: City Manager

Date: 7-12-17

Date: 2-26-2018

Notary Certification

STATE OF ARIZONA)
) ss.
COUNTY OF PIMA)

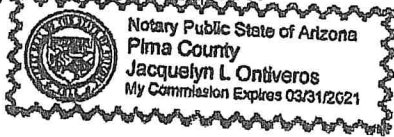
The foregoing instrument was acknowledged before me this 12 day of July, 2017, by Farhad Moghimi, as RTA Executive Director, of the Regional Transportation Authority of Pima County, a political, public improvement, taxing subdivision and municipal corporation of the State of Arizona.

Witness my hand and official seal.



Notary Public

My Commission Expires:



STATE OF ARIZONA)
) ss.
COUNTY OF PIMA)

The foregoing instrument was acknowledged before me this 26 day of February, 2017, by Albert Elias, as City Manager, on behalf of City of Tucson, a municipal corporation.

Witness my hand and official seal.



Notary Public

My Commission Expires:




EXHIBIT "A"
LEGAL DESCRIPTION FOR NEW RIGHT-OF-WAY

THAT PORTION OF LOT 4 OF BLOCK 38 OF "CORONADO HEIGHTS", RECORDED IN BOOK 3 OF MAPS & PLATS, PAGE 115 IN THE OFFICE OF THE PIMA COUNTY RECORDER, LOCATED WITHIN THE SOUTHWEST QUARTER (SW 1/4) OF SECTION 36, TOWNSHIP 13 SOUTH, RANGE 13 EAST, G&SRM, PIMA COUNTY, ARIZONA, DESCRIBED AS FOLLOWS:

COMMENCING AT A FOUND BRASS CAP SURVEY MONUMENT STAMPED "LS 13019" AT THE INTERSECTION OF STONE AVENUE AND GLENN STREET, FROM WHICH A BRASS CAP SURVEY MONUMENT STAMPED "LS 13019" AT THE INTERSECTION OF STONE AVENUE AND CASTRO AVENUE BEARS SOUTH 89°36'16" WEST, A DISTANCE OF 669.99 FEET; THENCE ALONG THE CENTERLINE OF STONE AVENUE, SOUTH 00°23'46" EAST, 184.76 FEET;

THENCE DEPARTING SAID CENTERLINE, SOUTH 89°36'14" WEST, 39.60 FEET TO THE WEST RIGHT-OF-WAY LINE OF SAID STONE AVENUE, SAME BEING THE **POINT OF BEGINNING**;

THENCE ALONG SAID WEST RIGHT-OF-WAY LINE, SOUTH 00°23'46" EAST, 85.24 FEET TO THE SOUTH LINE OF SAID LOT 4;

THENCE DEPARTING SAID WEST RIGHT-OF-WAY LINE AND ALONG SAID SOUTH LINE, SOUTH 89°36'16" WEST, 14.52 FEET;

THENCE DEPARTING SAID SOUTH LINE, NORTH 00°23'46" WEST, 18.04 FEET;


THENCE NORTH 89°36'14" EAST, 7.29 FEET;

THENCE NORTH 00°23'46" WEST, 30.78 FEET;

THENCE NORTH 10°49'29" EAST, 37.13 FEET TO THE **POINT OF BEGINNING**.

Prepared by:

URBAN ENGINEERING, INC.



EXPIRES 9/30/17

Exhibit "A-1"

