


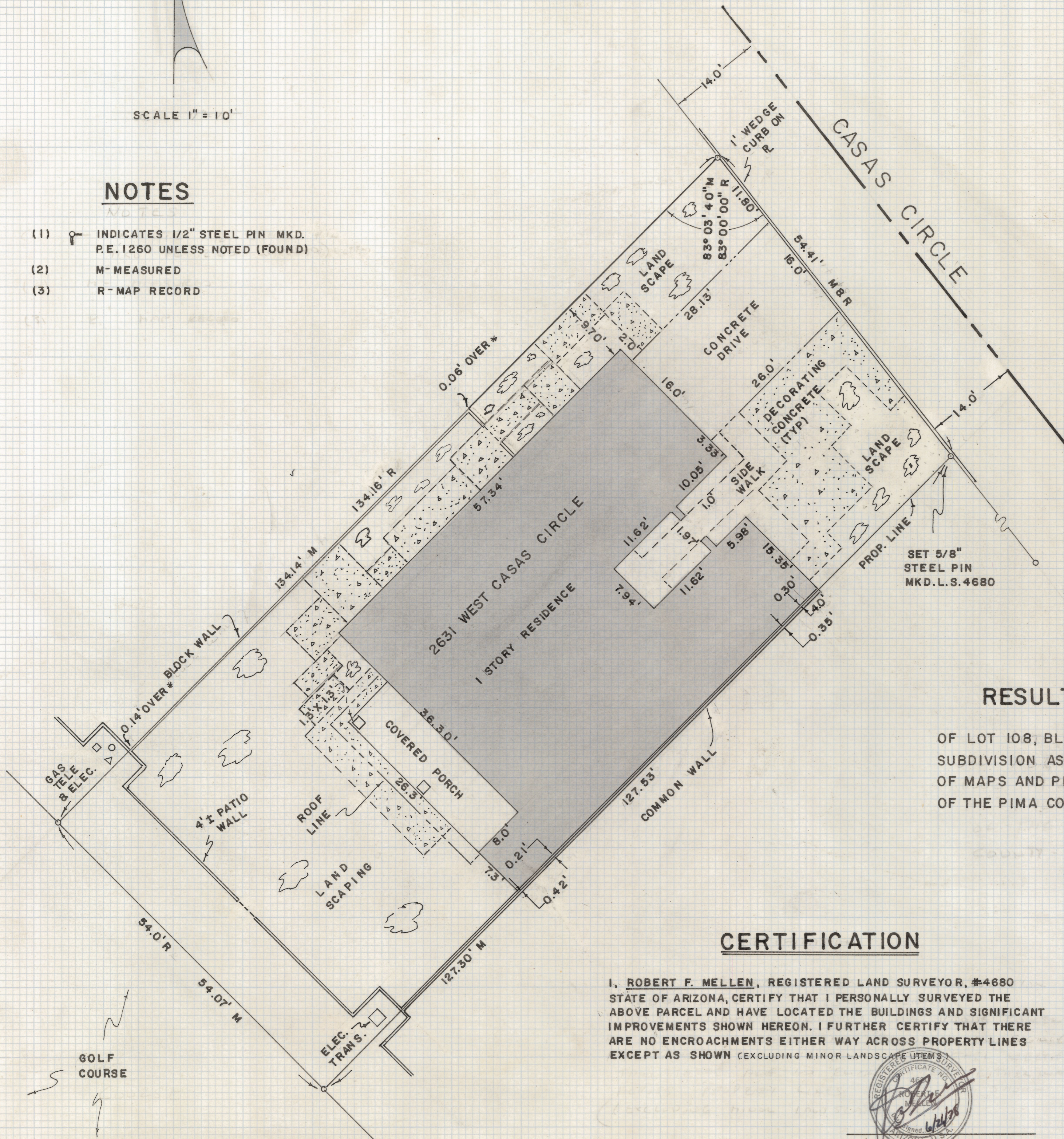
DISCLAIMER:

This unrecorded Record of Survey was donated to the City of Tucson. The City of Tucson provides this data for your personal use "as is." Additionally, the City of Tucson provides this information with the understanding that it is not guaranteed to be accurate, correct or complete and conclusions drawn from such information are the responsibility of the user.

SCALE 1" = 10'

NOTES

- (1)  INDICATES 1/2" STEEL PIN MKD. P.E. 1260 UNLESS NOTED (FOUND)
- (2) M- MEASURED
- (3) R- MAP RECORD




RESULTS OF SURVEY

OF LOT 108, BLOCK 4 OF CASAS DEL ORO NORTE SUBDIVISION AS RECORDED IN BOOK TWENTY-FOUR OF MAPS AND PLATS AT PAGE NINETY IN THE RECORDS OF THE PIMA COUNTY RECORDER, PIMA COUNTY, ARIZONA

CERTIFICATION

I, ROBERT F. MELLEN, REGISTERED LAND SURVEYOR, #4680 STATE OF ARIZONA, CERTIFY THAT I PERSONALLY SURVEYED THE ABOVE PARCEL AND HAVE LOCATED THE BUILDINGS AND SIGNIFICANT IMPROVEMENTS SHOWN HEREON. I FURTHER CERTIFY THAT THERE ARE NO ENCROACHMENTS EITHER WAY ACROSS PROPERTY LINES EXCEPT AS SHOWN (EXCLUDING MINOR LANDSCAPE ITEMS)



ROBERT F. MELLEN
REGISTERED LAND SURVEYOR
STATE OF ARIZONA #4680

Z-2019-034

ROBERT F. MELLEN
REGISTERED LAND SURVEYOR
TUCSON, ARIZONA
JOB # 78-72
JUNE 1978