


# **DISCLAIMER:**

**This unrecorded Record of Survey was donated to the City of Tucson. The City of Tucson provides this data for your personal use "as is." Additionally, the City of Tucson provides this information with the understanding that it is not guaranteed to be accurate, correct or complete and conclusions drawn from such information are the responsibility of the user.**

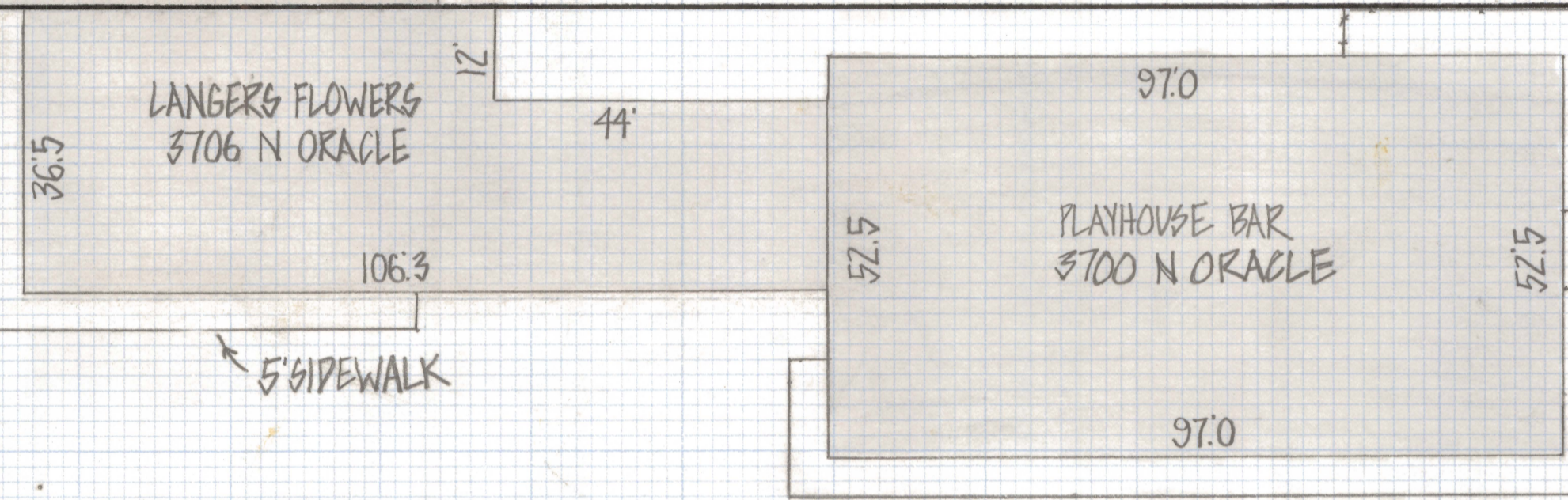
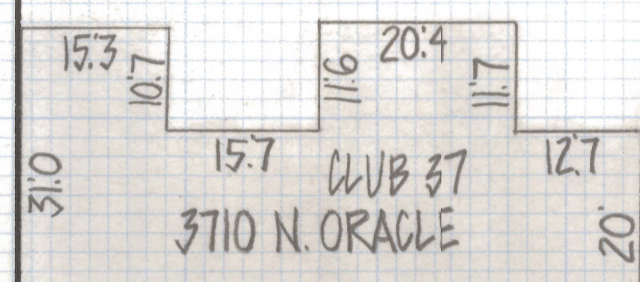
ORACLE ROAD

8W

8E



EXISTING 6" VERT CURB  
OLD PROPERTY LINE



6' WOVEN WIRE FENCE W/SLATS  
ASPHALT PARKING

18' EASEMENT  
DOC 86 PG 293-294

FD 1/2" PIN  
OLD FENCE

FD SURVEY MONUMENT

30'  
FD P.K. NAIL

INDICATES CURB CUT

EXISTING 6" VERT CURB

30'

FD P.K. NAIL

KING ROAD

SKETCH

OF A PORTION OF LOT 8 WEST AND 8 EAST OF PASTIME ACRES  
RESUBDIVISION AS RECORDED IN BOOK 5 OF MAPS AND PLATS AT  
PAGE 37 IN THE OFFICE OF THE PIMA COUNTY RECORDER PIMA  
COUNTY ARIZONA



ROBERT F. MELLEN  
REGISTERED LAND SURVEYOR  
TUCSON, ARIZONA  
JOB # 82-23