


# **DISCLAIMER:**



**This unrecorded Record of Survey was donated to the City of Tucson. The City of Tucson provides this data for your personal use "as is." Additionally, the City of Tucson provides this information with the understanding that it is not guaranteed to be accurate, correct or complete and conclusions drawn from such information are the responsibility of the user.**

65



TOPOGRAPHICAL SURVEY  
OF  
LOT 64 CATALINA FOOTHILLS ESTATES #7 RECORDED IN  
BOOK 19 OF MAPS AND PLATS AT PAGE 8 IN THE OFFICE OF THE  
PIMA COUNTY RECORDER, PIMA COUNTY ARIZONA

NOTES

- (1) ASSUMED ELEVATION OF FINISHED FLOOR 1621 ENTRADA QUINTA 100.00
- (2) THIS MAP DOES NOT REPRESENT A BOUNDARY SURVEY
- (3)  INDICATES PALO VERDE TREE
- (4)  INDICATES CITRUS TREE
- (5) CONTOUR INTERVAL 1' FOOT



ROBERT F. MELLEN  
REGISTERED LAND SURVEYOR  
TUCSON, ARIZONA  
JOB # 82-61