
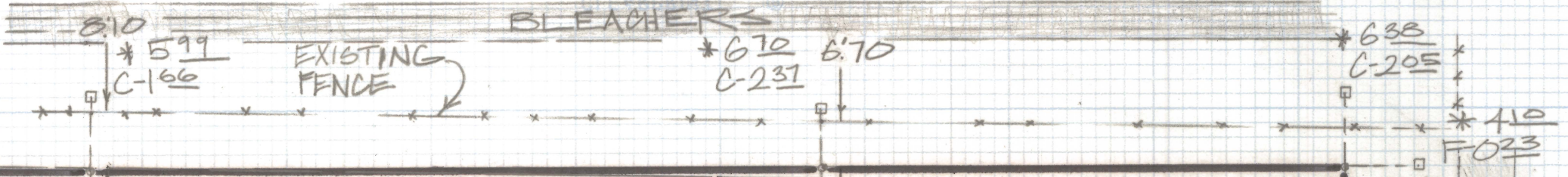


# **DISCLAIMER:**


**This unrecorded Record of Survey was donated to the City of Tucson. The City of Tucson provides this data for your personal use "as is." Additionally, the City of Tucson provides this information with the understanding that it is not guaranteed to be accurate, correct or complete and conclusions drawn from such information are the responsibility of the user.**

SET NAIL  
FD P.K NAIL  
0.82 NORTH



- (1) INDICATES SET HUB AND TACK ON 10' FOOT OFFSET ALL FILLS AND CUTS FROM TOP OF HUB
- (2) \* INDICATES EXISTING ELEVATION


FD P.K NAILS ALONG



FAD ELEVATION 433

SKETCH FOR PRELIMINARY DIRT WORK FOR FLOWING WELLS HIGH SCHOOL GYM

PIVOT POINT



IOLA FRANS GYM

REVISED LOCATION OF BUILDING 8/2/83

ROBERT J. NELLEN REGISTERED LAND SURVEYOR TUCSON, ARIZONA JOB # 83-78

Z-2020-474