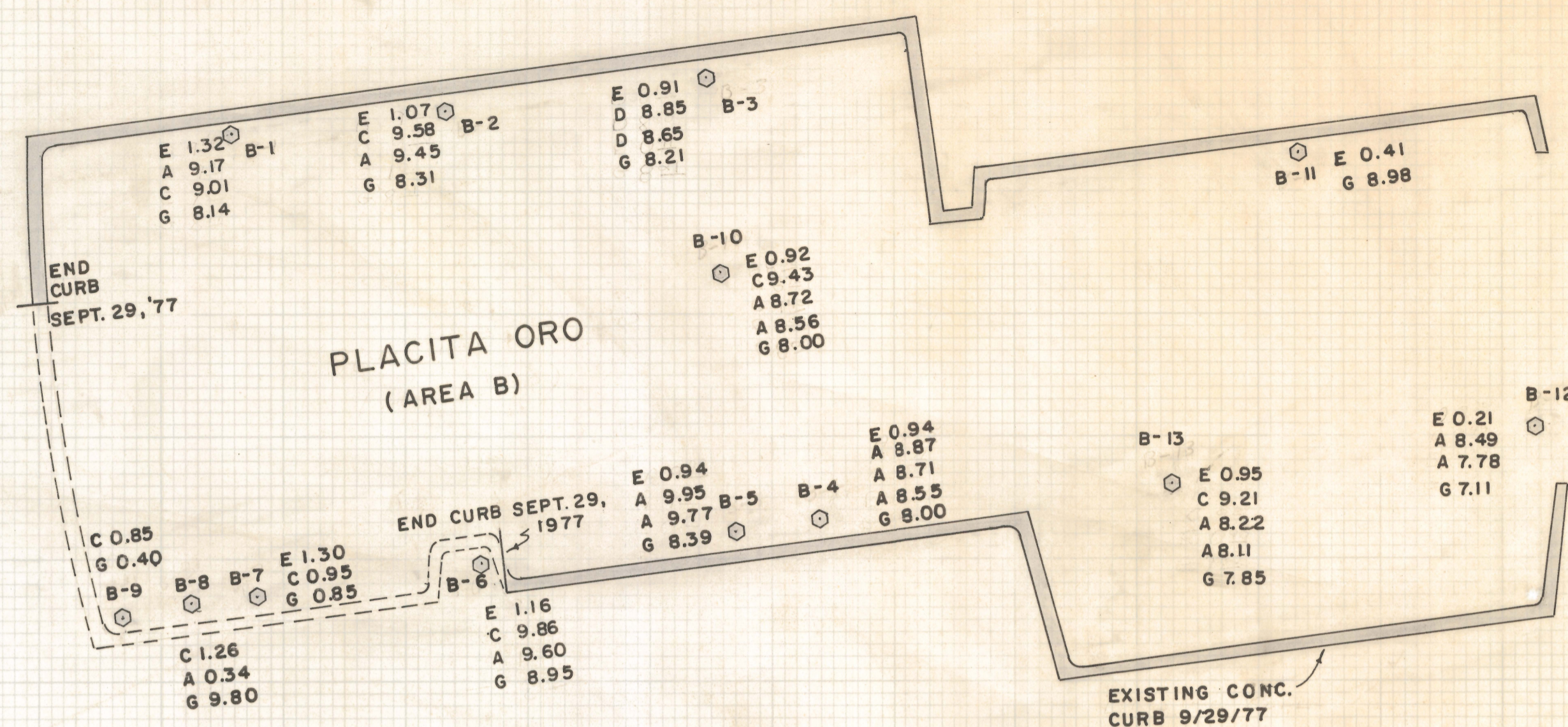
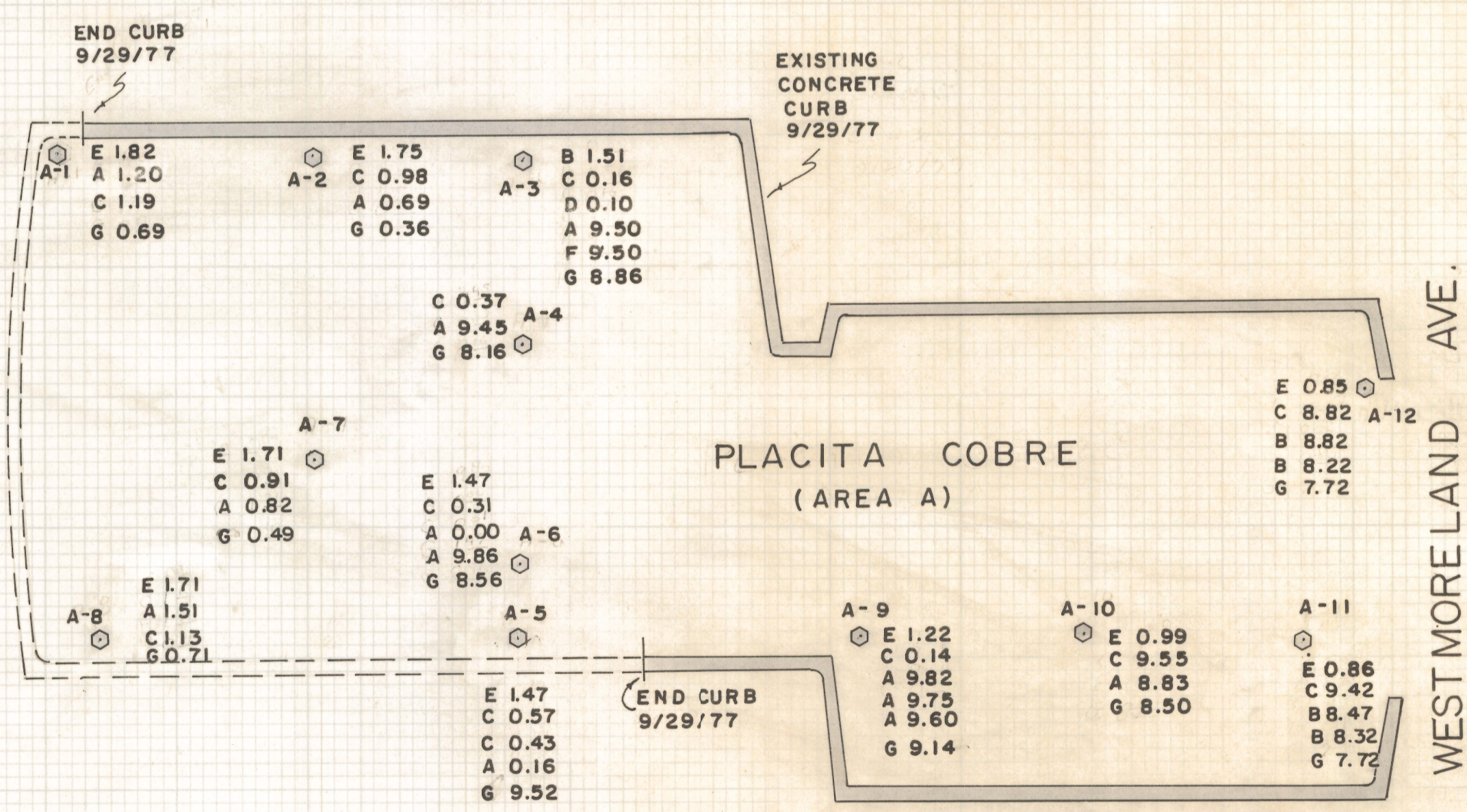
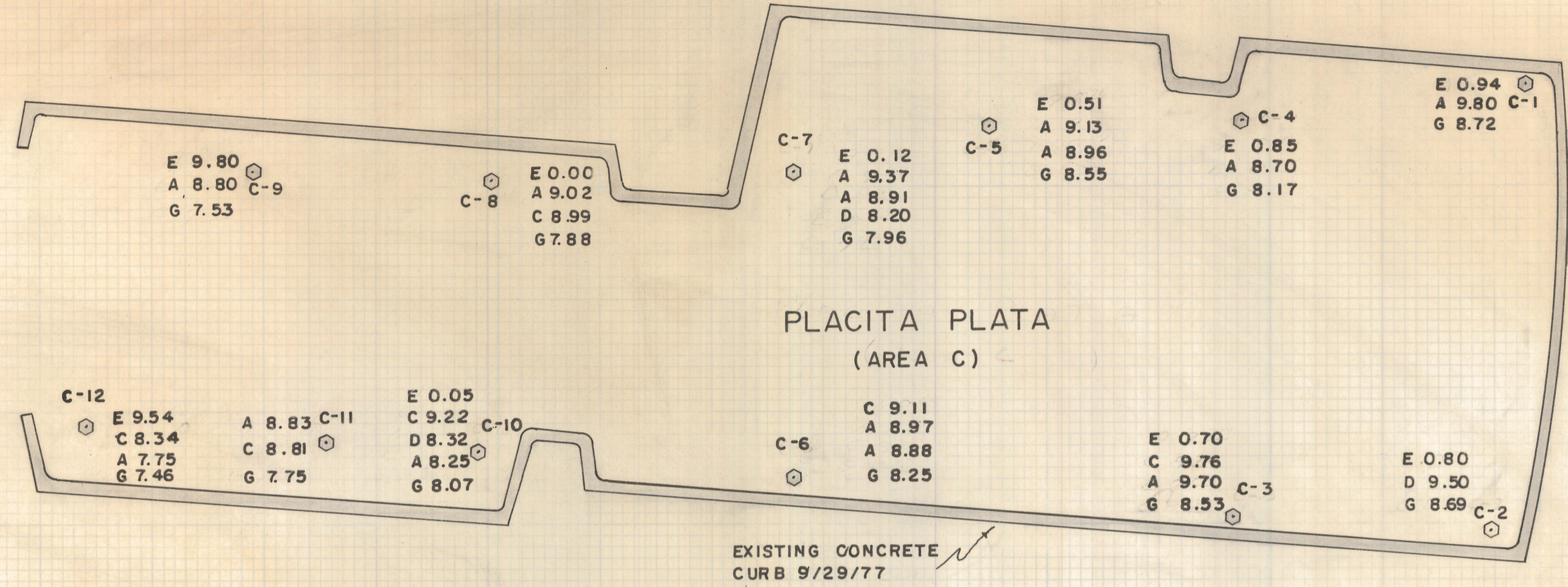


DISCLAIMER:

This unrecorded Record of Survey was donated to the City of Tucson. The City of Tucson provides this data for your personal use "as is." Additionally, the City of Tucson provides this information with the understanding that it is not guaranteed to be accurate, correct or complete and conclusions drawn from such information are the responsibility of the user.




WESTMORELAND AVE.



WEST MORELAND AVE.

NOTES

- (1) BENCH MARK FROM PLAN I-77-12 CITY OF TUCSON NW CORNER CONC. TRANSFORMER BASE SW COR. ST. MARYS RD. & SHAWNEE AVE. ELEV. 2340.64
- (2) TEST HOLES DUG BY OTHERS. BOTTOM OF TRENCH VERIFIED BY INSPECTION



SCALE 1"=20'

LEGEND

- A. ELEV. TOP 2-1/2" PVC CONDUIT
- B. ELEV. TOP 2" PVC CONDUIT
- C. ELEV. TOP 5/8" PVC CONDUIT
- D. ELEV. TOP 3" PVC CONDUIT
- E. ELEV. OF SUBGRADE FROM HUB NEAREST TEST HOLE
- F. ELEV. TOP WATER LINES
- G. ELEV. BOTTOM OF TRENCH
- ⊙ A-10 INDICATES TEST HOLE

RESULTS OF SURVEY

SHOWING ELEVATIONS OF ELECTRIC CONDUIT IN TEST HOLES AT SOUTHERN ARIZONA PARADE OF HOMES SITE ON SEPTEMBER 29, 1977

ROBERT F. MELLEN
REGISTERED LAND SURVEYOR
TUCSON, ARIZONA
JOB # 77-148
SEPT. 1977