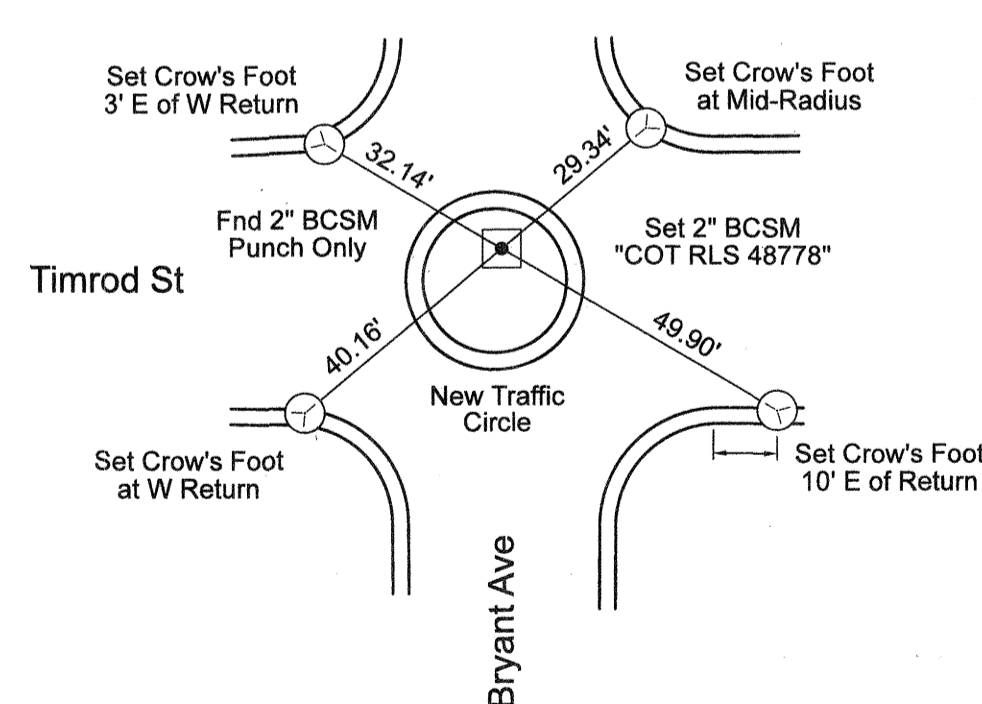
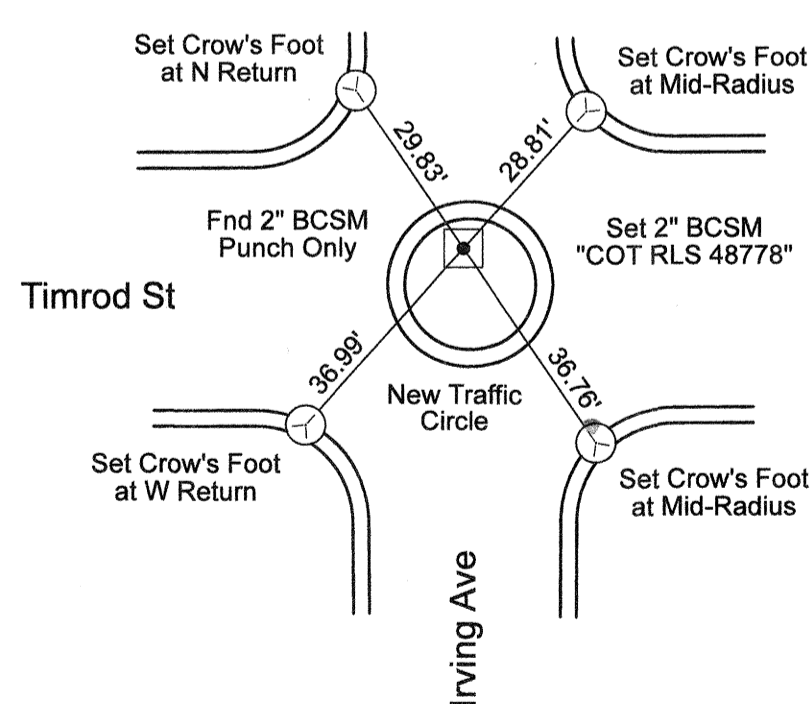
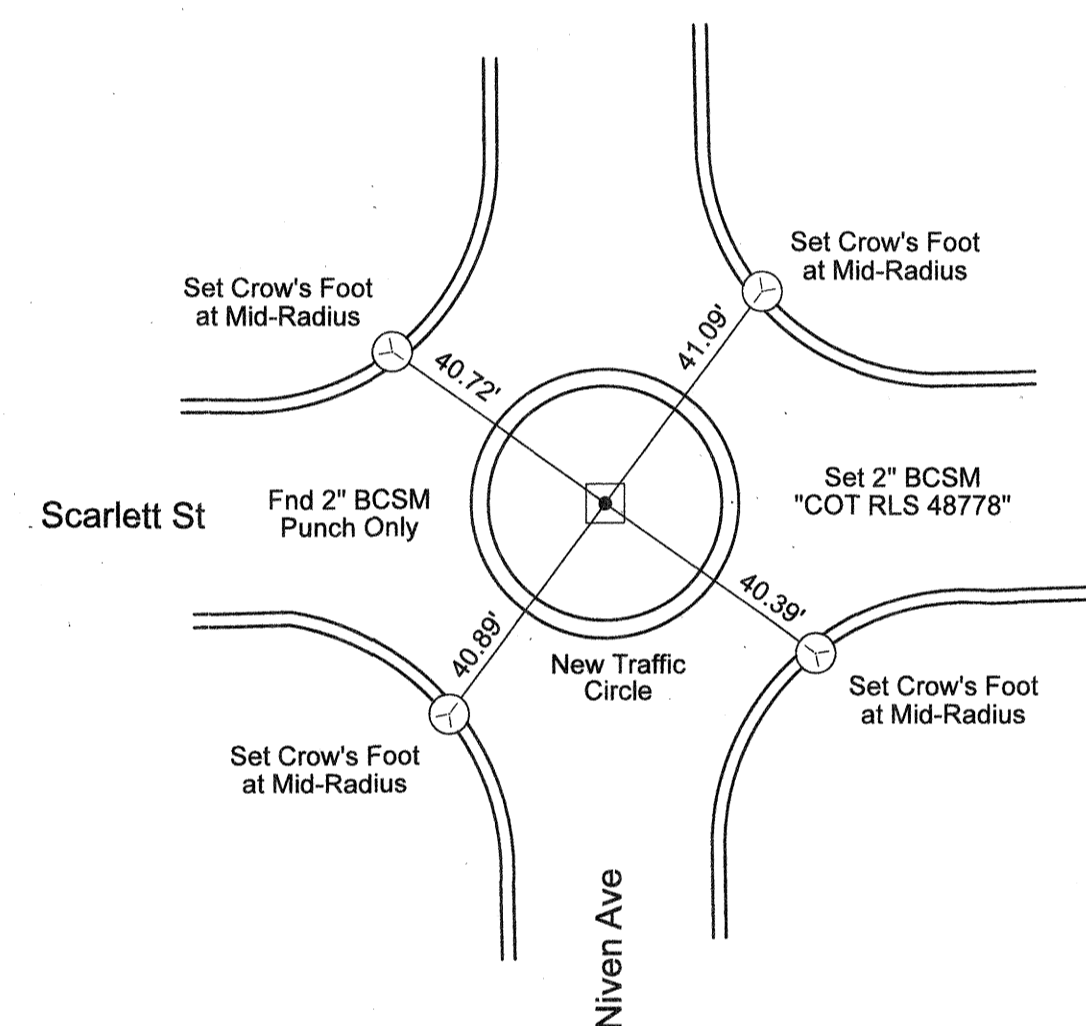
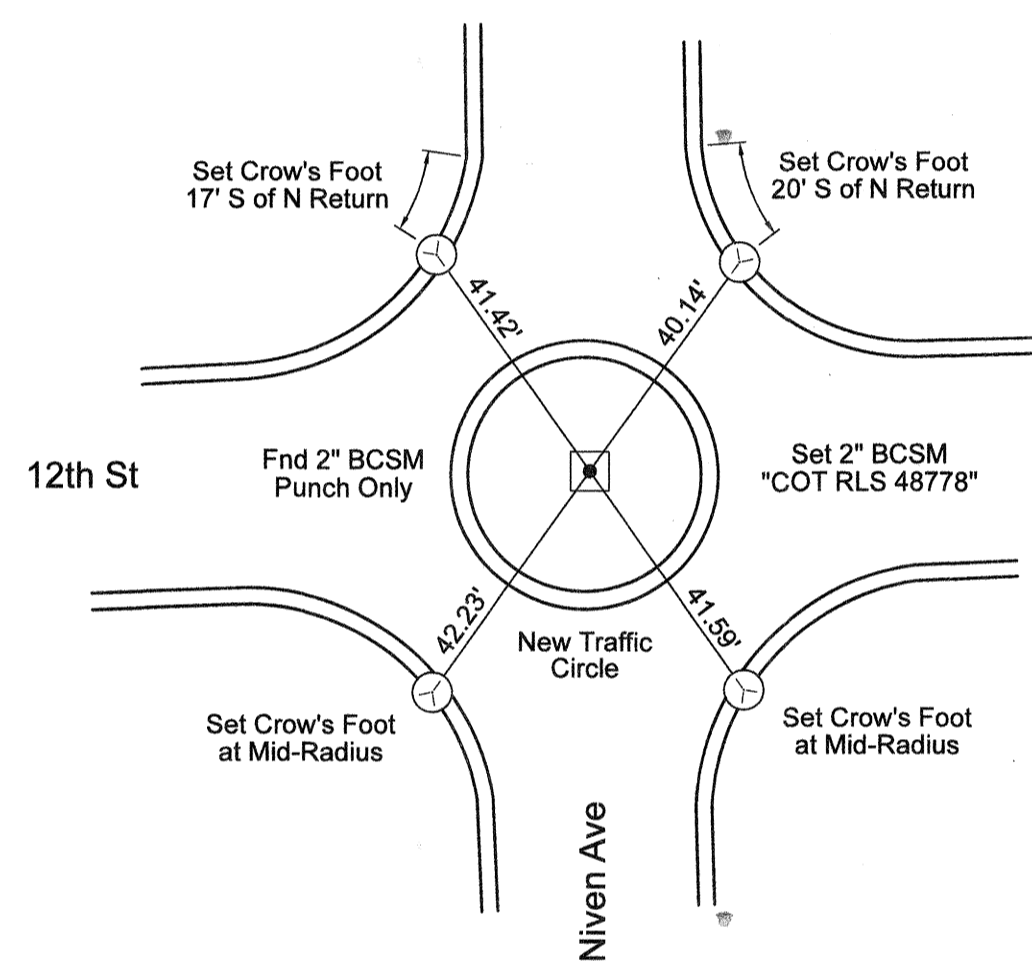
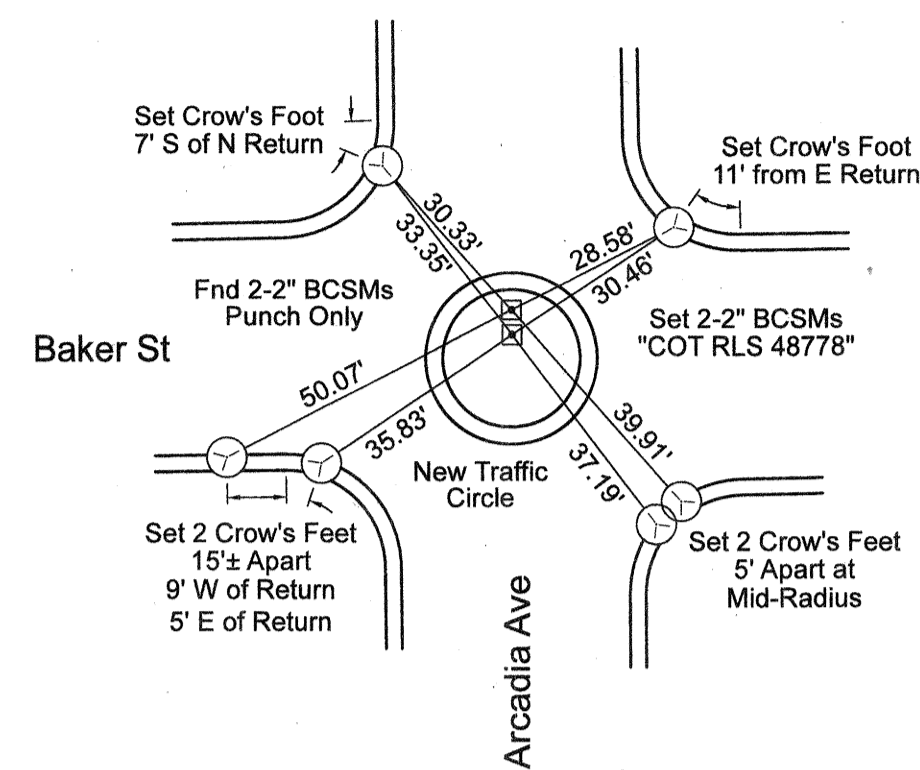
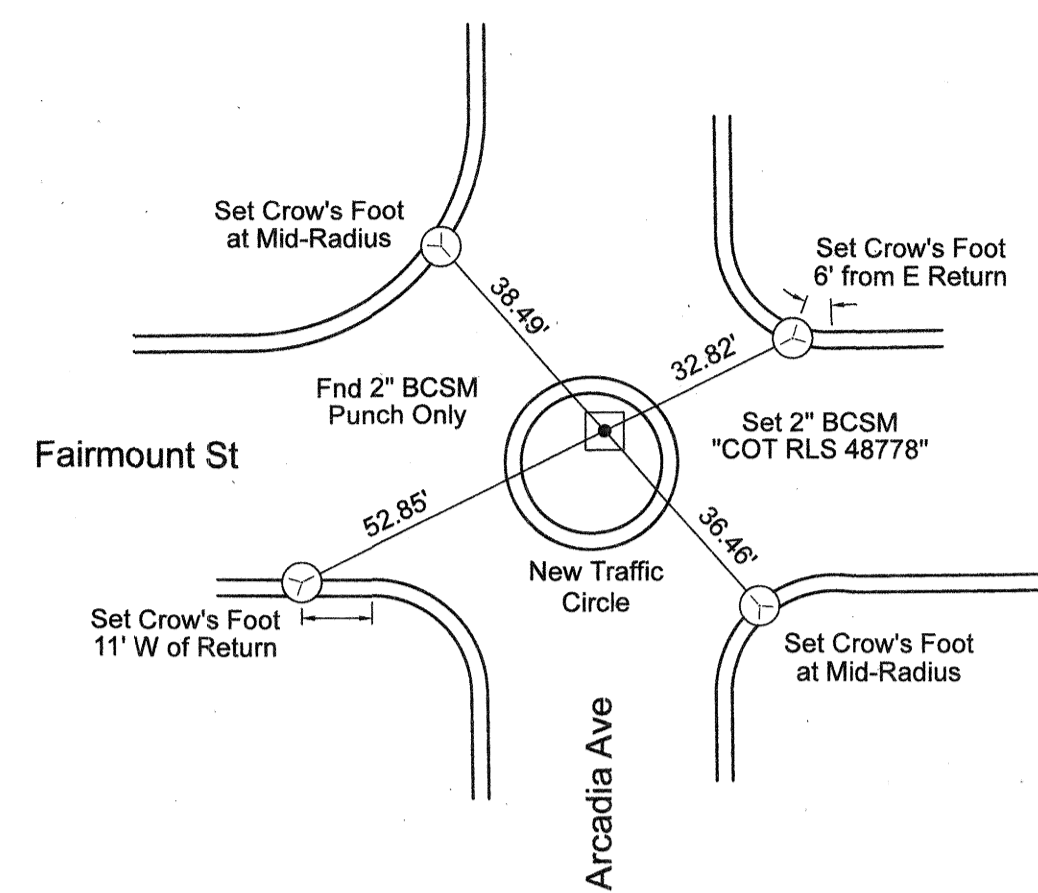


NO SCALE



GENERAL NOTES:

- 1. THE PURPOSE OF THIS SURVEY WAS TO PERPETUATE MONUMENTS THAT WERE DISTURBED OR DESTROYED BY THE CONSTRUCTION OF NEW TRAFFIC CIRCLES AS PART OF THE ARCADIA AND TIMROD BIKE BOULEVARDS ROADWAY IMPROVEMENT PROJECT (COT PLAN NO. U-2018-011).
2. THIS SURVEY WAS PERFORMED WITHOUT BENEFIT OF A TITLE REPORT.
3. THIS IS NOT A BOUNDARY SURVEY.
4. ALL REFERENCES WERE SET ON LINE WITH THE MONUMENT (180° OR TANGENT) UNLESS OTHERWISE NOTED.
5. THIS SURVEY WAS PERFORMED UNDER THE DIRECT SUPERVISION OF THE CITY SURVEYOR FOR, AND ON BEHALF OF, THE CITY OF TUCSON.

REFERENCES:

COT PLAN NO. U-2018-011
COT FIELD BOOK BK 2265, PG 21R-24L

SURVEY EQUIPMENT USED:

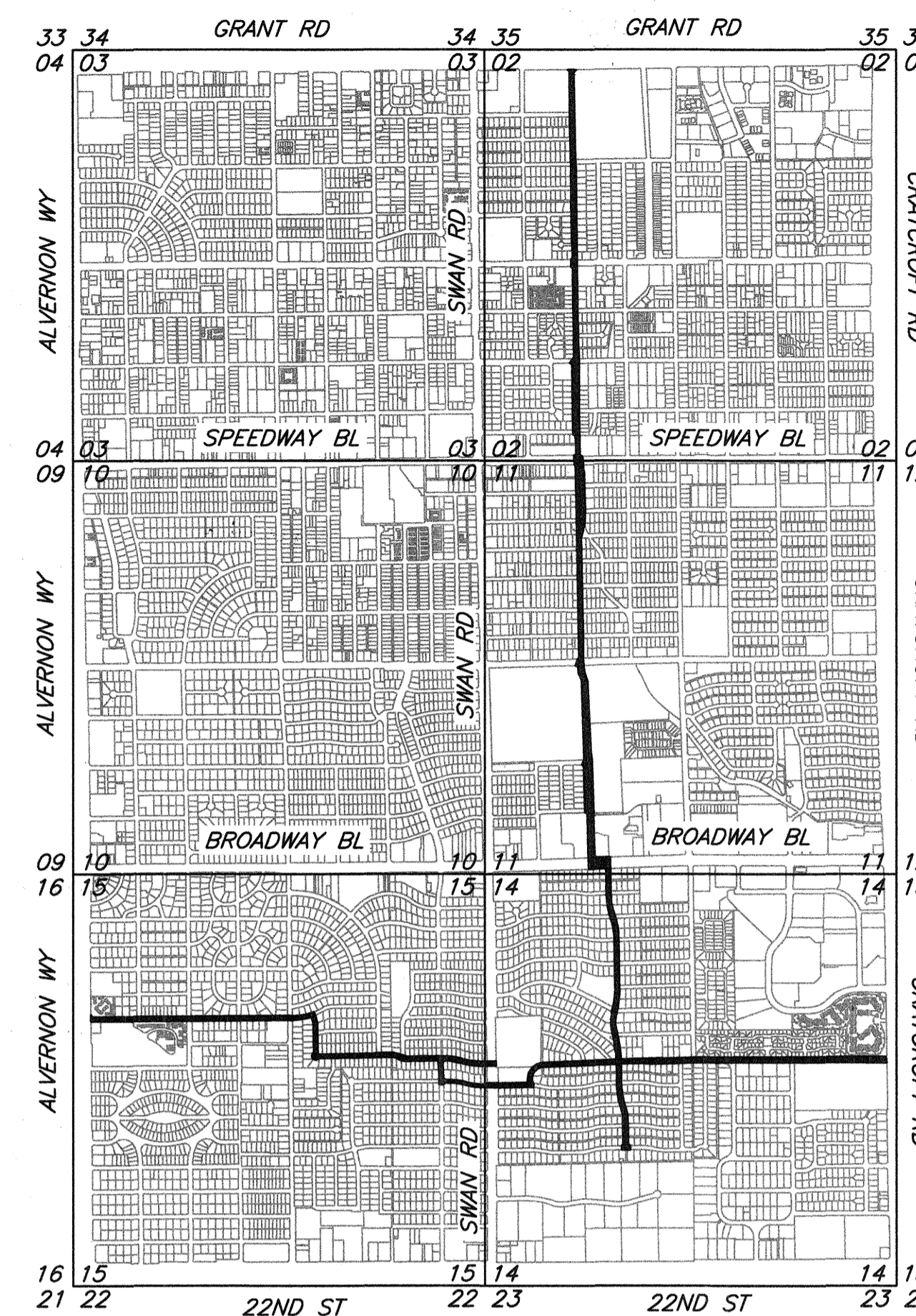
A TOPCON MODEL GTS-233W (S/N: 263464) TOTAL STATION INSTRUMENT WAS USED DURING THIS SURVEY.

ON SEP/09/2010 THIS INSTRUMENT WAS CHECKED AGAINST THE 420.009 METER (1377.98 FOOT) NGS BASELINE ALONG GOLF LINKS ROAD AND WAS FOUND TO MEASURE THE FOLLOWING DISTANCE: 1377.98 FEET.

JAVAD TRIUMPH-1 BASE (S/N: 04810) & ROVER (S/N: 04814) GPS RECEIVERS WERE USED DURING THIS SURVEY.

LEGEND:

- MONUMENT FOUND AS DESCRIBED SET 2" BCSM STAMPED: "COT RLS 48778"
SET CHISELED CROW'S FOOT
CURB



SITE MAP:
SCALE: 3" = 1 MILE

SECTIONS 2, 11, 14 & 15
T14S, R14E, G&SRM
PIMA COUNTY, ARIZONA

RECORDING

SEQUENCE: 20212040815
FEE: \$1400

STATE OF ARIZONA
COUNTY OF PIMA
I hereby certify that the instrument was filed for record at the request

of: THE CITY OF TUCSON
Date: July 23rd, 2021
Time: 14:37 P.M.

Witness my hand and Official Seal day and year above written.
GABRIELLA CAZARES-KELLY, County Recorder
BY: Man Romo DEPUTY

Maps not picked up in 45 days will be recycled. 7-23-21

(a) County of Recordation PIMA
(b) Date of Recording 07/23/2021
(c) Fee/Recording Number 20212040815

NOTICE:
ACCORDING TO ARIZONA STATUTES IT IS UNLAWFUL TO DISTURB OR DESTROY A LAND SURVEY MONUMENT THAT BEARS AN AGENCY'S NAME OR THE REGISTRATION NUMBER OF A LAND SURVEYOR

Table with recording details including Department of Transportation/Engineering Division, City of Tucson, and recording information.

SEQUENCE # 20212040815

SEQUENCE # 20212040815

C:\Jobs\Acacia_Timrod_RoS.dwg